Parcel Map

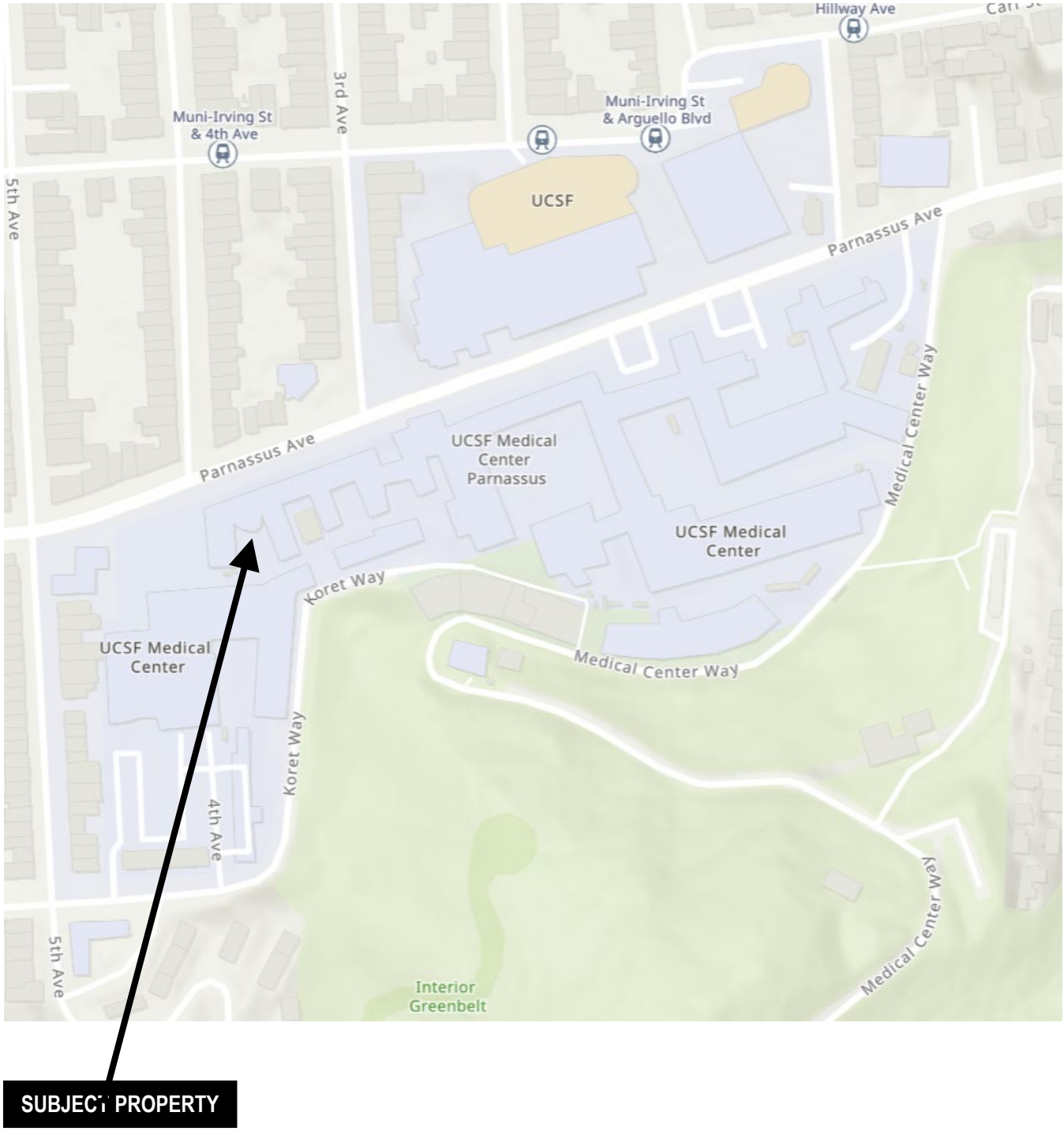

Article 10 Landmark Designation
Case Number 2020-006641DES
"History of Medicine in California" frescoes

SAN FRANCISCO
PLANNING DEPARTMENT

Sanborn Map*

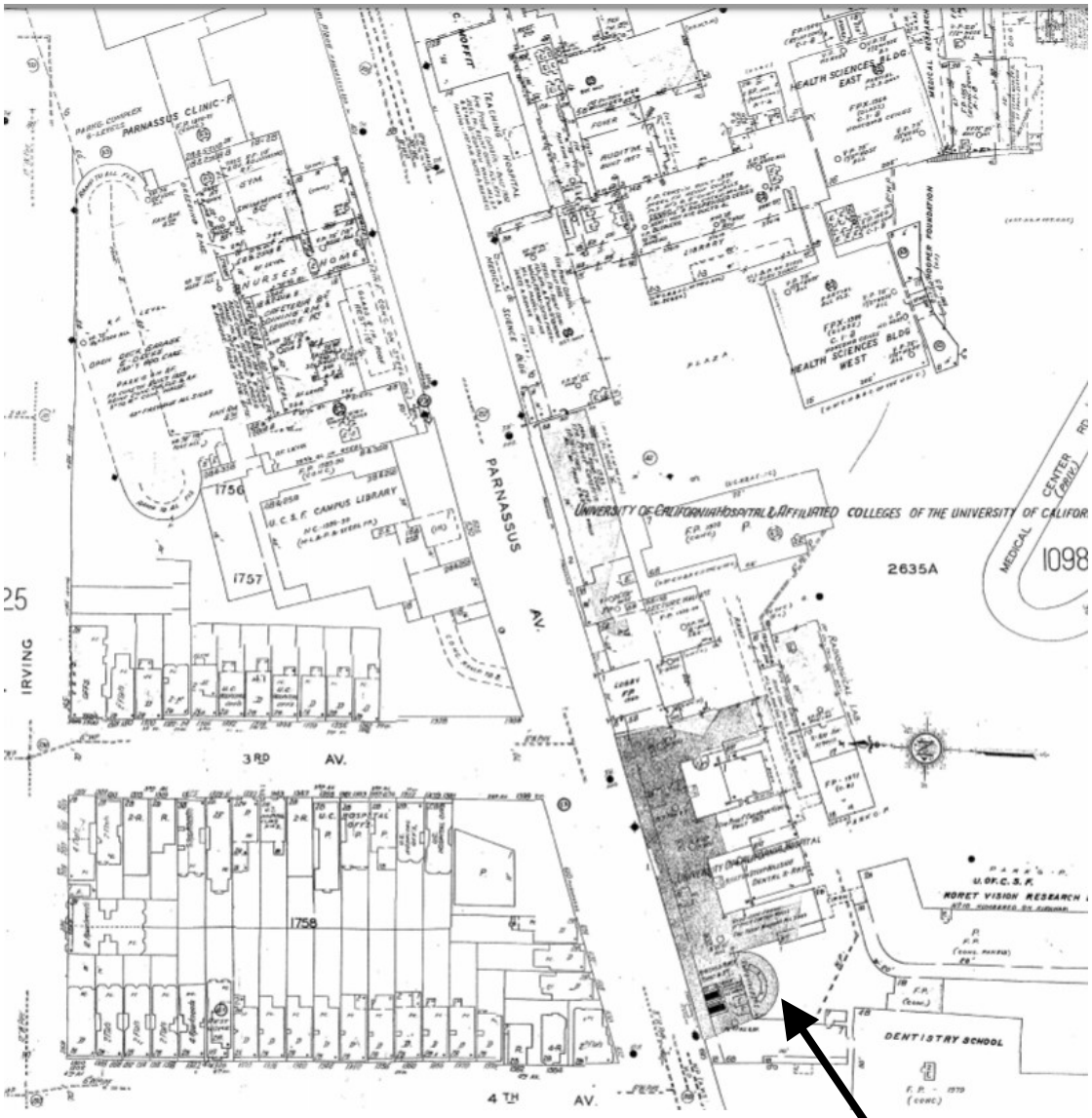

*The Sanborn Maps in San Francisco have not been updated since 1998, and this map may not accurately reflect existing conditions.

SUBJECT PROPERTY

Article 10 Landmark Designation
Case Number 2020-006641DES
"History of Medicine in California" frescoes

Aerial Photo



SUBJECT PROPERTY

Article 10 Landmark Designation
Case Number 2020-006641DES
"History of Medicine in California" frescoes

Zoning Map

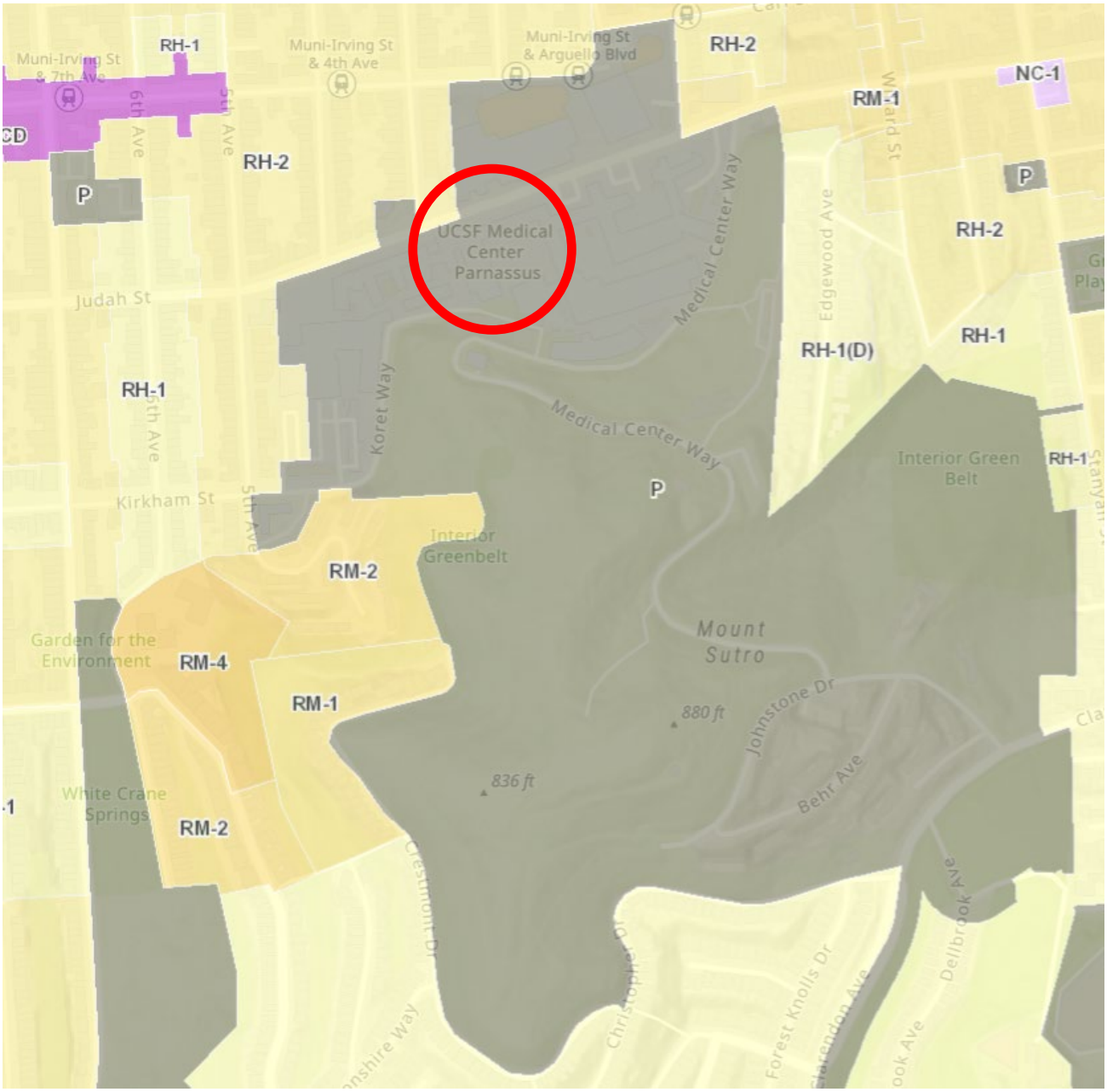

Article 10 Landmark Designation
Case Number 2020-006641DES
"History of Medicine in California" frescoes

SAN FRANCISCO
PLANNING DEPARTMENT

Historic Photo – UC Hall

1917 Photograph of UC Hall (formerly UC Hospital), by Lewis P. Hobart
(Image Source: UCSF, The Kalmanovitz Library and the Center of Knowledge Management, Special Collections)
From Page & Turnbull, 2005. *UC Hospital, 533 Parnassus Avenue, University of California, San Francisco Parnassus Heights Campus San Francisco, California, Historic American Building Survey Documentation*, November.