



# SAN FRANCISCO PLANNING DEPARTMENT

MEMO

## PROJECT UPDATE MEMO (NOT FOR HEARING)

1650 Mission St.  
Suite 400  
San Francisco,  
CA 94103-2479

Reception:  
415.558.6378

Fax:  
415.558.6409

Planning  
Information:  
415.558.6377

**DATE:** May 7, 2015  
**TO:** Planning Commissioners  
**FROM:** Mary Woods  
Staff Planner - 558.6315 or [mary.woods@sfgov.org](mailto:mary.woods@sfgov.org)  
**RE:** 5400 Geary Boulevard, the Alexandria Theatre Site  
Planning Commission Motion No. 18853 for  
Conditional Use Authorization under Case No. 2004.0482CEK!

On April 25, 2013, the Planning Commission approved a Conditional Use Authorization for the renovation of the existing Alexandria Theatre building, and the construction of a new mixed-use building with underground parking on the adjacent surface parking lot. The new four-story mixed-use development would consist of two levels of underground parking with 122 spaces, approximately 4,800 square feet of retail spaces on the ground floor, and 37 dwelling units on the upper floors, including 13 one-bedroom units, 18 two-bedroom units, and 6 three-bedroom units.

In August, 2014, Department staff sent to the Commission a Project Update Memo describing a proposed modification to the approved four-story mixed-use building containing retail on the ground floor and dwelling units on all four floor levels. That modification would increase the original dwelling unit count from 37 to 41, and the below market-rate unit count from 4 to 5.

In the current proposal, the project sponsor is proposing to increase the dwelling unit count from 41 to 43 in the four-story mixed-use building. The number of below market-rate units provided on-site would remain at five.

Department staff has reviewed the proposed revisions and found them to be in conformance with the original approval.

cc: Supervisor Eric Mar

Attachments:

Planning Commission Motion No. 18853  
Parcel/Zoning Map, Sanborn Map  
August 7, 2014 Project Update Memo  
Proposed Plans for the Mixed-Use Building



# SAN FRANCISCO PLANNING DEPARTMENT

*Subject to: (Select only if applicable)*

- |   |  |
|---|--|
| <input checked="" type="checkbox"/> Inclusionary Housing (Sec. 415) | <input checked="" type="checkbox"/> Better Streets Plan (Sec. 138.1)             |
| <input type="checkbox"/> Jobs Housing Linkage Program (Sec. 313)    | <input checked="" type="checkbox"/> First Source Hiring (Admin. Code Chapter 83) |
| <input type="checkbox"/> Downtown Park Fee (Sec. 139)               | <input checked="" type="checkbox"/> Transit Impact Development Fee (Sec. 411)    |

1650 Mission St.  
Suite 400  
San Francisco,  
CA 94103-2479

Reception:  
**415.558.6378**

Fax:  
**415.558.6409**

Planning  
Information:  
**415.558.6377**

## Planning Commission Motion No. 18853

HEARING DATE: APRIL 25, 2013

*Date:* April 18, 2013  
*Case No.:* **2004.0482CE!**  
*Project Address:* **5400 GEARY BOULEVARD**  
*Zoning:* NC-3 (Moderate-Scale Neighborhood Commercial) District  
40-X Height and Bulk District  
*Block/Lot:* 1450/008  
*Project Sponsor:* Alexandria Enterprises, LLC  
c/o Ronald Yu  
5418A Geary Boulevard  
San Francisco, CA 94132  
*Staff Contact:* Mary Woods – (415) 558-6315  
[mary.woods@sfgov.org](mailto:mary.woods@sfgov.org)

ADOPTING FINDINGS RELATING TO THE APPROVAL OF A CONDITIONAL USE AUTHORIZATION PURSUANT TO SECTIONS 121.1, 121.2, 303(C), 712.11 AND 712.21 OF THE PLANNING CODE TO ALLOW A DEVELOPMENT LOT SIZE EXCEEDING 9,999 SQUARE FEET AND A NON-RESIDENTIAL USE SIZE EXCEEDING 5,999 SQUARE FEET, IN AN NC-3 (MODERATE-SCALE NEIGHBORHOOD COMMERCIAL) DISTRICT AND 40-X HEIGHT AND BULK DISTRICT.

### PREAMBLE

On June 1, 2004, Alexandria Enterprises, LLC (hereinafter "Project Sponsor") filed an application with the Planning Department (hereinafter "Department") for Conditional Use authorization under Planning Code Sections 121.1, 121.2, 303(c), 712.11 and 712.21 to allow a development lot size exceeding 9,999 square feet and a non-residential use size exceeding 5,999 square feet, in an NC-3 (Moderate-Scale Neighborhood Commercial) District, and 40-X Height and Bulk District.

On April 25, 2013, the San Francisco Planning Commission (hereinafter "Commission") conducted a duly noticed public hearing at a regularly scheduled meeting on Conditional Use Application No. 2004.0482CE!.

On November 24, 2010, the Preliminary Mitigated Negative Declaration (PMND) for the Project was prepared and published for public review; and,

The PMND was available for public comment until January 24, 2011. No appeal of the PMND was filed with the Department; and

On May 26, 2011, the Department adopted the Final Mitigated Negative Declaration (FMND) and found that the contents of said report and the procedures through which the FMND was prepared, publicized, and reviewed complied with the California Environmental Quality Act (California Public Resources Code Sections 21000 et seq.) (CEQA), Title 14 California Code of Regulations Sections 15000 et seq. (the "CEQA Guidelines") and Chapter 31 of the San Francisco Administrative Code ("Chapter 31"); and

The Department found the FMND was adequate, accurate and objective, reflected the independent analysis and judgment of the Planning Department, and approved the FMND for the Project in compliance with CEQA, the CEQA Guidelines and Chapter 31.

Department staff prepared a Mitigation Monitoring and Reporting Program (MMRP), setting forth measures to reduce potential environmental effects. These mitigation measures reduce all potential significant impacts to less than significant levels and are set forth in entirety in the MMRP, attached to the Draft Motion as EXHIBIT C.

These materials were made available to the public and this Commission for this Commission's review, consideration and action.

The Department is the custodian of records, located in the File for Case No. 2004.0482E, at 1650 Mission Street, Fourth Floor, San Francisco, California.

The Commission has heard and considered the testimony presented to it at the public hearing and has further considered written materials and oral testimony presented on behalf of the Project Sponsor, Department staff, and other interested parties.

**MOVED**, that the Commission hereby authorizes the Conditional Use requested in Application No. 2004.0482CE!, subject to the conditions contained in "EXHIBIT A" of this motion, based on the following findings:

## **FINDINGS**

Having reviewed the materials identified in the preamble above, and having heard all testimony and arguments, this Commission finds, concludes, and determines as follows:

1. The above recitals are accurate and constitute findings of this Commission.
2. **Site Description and Present Use.** The Project is located at the northwest corner of Geary Boulevard and 18<sup>th</sup> Avenue, in Assessor's Block 1450, Lot 008. The property is located within an NC-3 (Moderate-Scale Neighborhood Commercial) District and 40-X Height and Bulk District.

Existing uses on the Project Site include the closed 3-screen Alexandria Theatre, a 53-foot tall, two-story building containing approximately 17,000 square feet, including three small retail establishments fronting on Geary Boulevard, and a 57-space surface parking lot fronting on 18<sup>th</sup> Avenue. The three existing retail businesses include a gift store, an appliance store and an engineering office. The Alexandria Theatre closed in February, 2004. The parking lot is currently operated by an attendant for fee-based public parking.

3. **Surrounding Properties and Neighborhood.** The Project Site is situated towards the western end of the NC-3 District along the three-mile Geary Boulevard commercial corridor that stretches from the Western Addition to the Outer Richmond, through four neighborhoods. This corridor is bounded by Divisadero Street to the east and 28<sup>th</sup> Avenue in the west. The MUNI line "38-Geary" runs in front of the Project Site linking the Richmond area to Downtown and the Financial District. Other transit lines are also nearby and are within walking distance of the Site. Except for the commercial uses located on Geary Boulevard, the Project Site is surrounded by predominantly residential dwellings and residentially zoned districts to the west, north and east of the site. To the east of the site on 18<sup>th</sup> Avenue, existing uses also include a YMCA, a community center, and a church. Buildings on the subject block and facing block on Geary Boulevard range from one to two stories tall with primarily commercial uses on the ground floor and a few residential units on the upper floor. Commercial uses on the subject and facing blocks on Geary Boulevard include a gift store, an appliance store, a comic store, postal supplies store, a dry cleaner, shoe repair, restaurants, banks, grocery stores, a paint store, a medical supply store, and other professional offices. The Clement Street commercial corridor is one block north of the Project Site.
4. **Project Description.** The proposed Project consists of two components: (1) the renovation of the existing Alexandria Theatre building, and (2) the construction of a new mixed-use building with underground parking on the adjacent surface parking lot. Renovations to the Alexandria Theatre building include the conversion from a three-screen theatre to a 221-seat single-screen theatre, the creation of new retail spaces (6,300 square feet) on the ground floor, and a restaurant space (7,000 square feet) on the second floor. The surface parking lot will be removed and replaced with a new four-story mixed-use development with two levels of underground parking (122 spaces). The new building will contain retail spaces (4,800 square feet) on the ground floor, and 37 dwelling units on the upper floors, including 13 one-bedroom units, 18 two-bedroom units, and 6 three-bedroom units. The development would total approximately 109,000 square feet.

Section 312 -neighborhood notification was conducted in conjunction with the Conditional Use authorization process.

5. **Public Comment.** To date, the Department has received one e-mail in opposition to the Project expressing concerns related to building security, construction noise and pollution. Staff has met with one neighbor who expressed concerns about the massing of the new mixed-use building, structural integrity/building safety of adjacent buildings during construction, soil stability, and traffic problems along 18<sup>th</sup> Avenue. Staff has also received general inquiries about the scope of work related to the proposed Project. Staff has not received any correspondence in support of the

proposed project. The Project Sponsor and its representatives held several community outreach meetings beginning in 2010. Issues discussed ranged from the reuse of the existing theatre building, design of the new mixed-use building with retail/commercial uses on the ground floor and dwelling units above, affordability and type of units proposed, feasibility of retail uses in the theatre building, parking and traffic, and street trees.

6. **First Source Hiring Program.** The Project is subject to the requirements of the First Source Hiring Program (Chapter 83 of the Administrative Code) for projects creating ten (10) or more new residential units. The Project Sponsor will comply with the requirements of this Program. Prior to the issuance of any Building Permit or a First Addendum to a Site Permit, the Project Sponsor will have an approved and signed First Source Hiring Memorandum of Understanding (MOU) from the First Source Hiring Administrator, which will be evidenced in writing. This MOU will include Exhibit A, Construction First Source Hiring Agreement, and Exhibit B, End-Use First Source Hiring Agreement. Before the Commission can act on the Project, the Project Sponsor must complete the "Affidavit for First Source Hiring Program".

*The Project Sponsor has submitted a complete Affidavit for First Source Hiring Program, a copy of which is attached to the Draft Motion*

7. **Planning Code Compliance:** The Commission finds that the Project is consistent with the relevant provisions of the Planning Code in the following manner:

- A. **Large Lot Development.** Sections 121.1 and 712.11 state that a Conditional Use authorization is required for development of large lot size exceeding 9,999 square feet in Neighborhood Commercial Districts.

*The existing lot is irregular-shaped with an area of approximately 37,000 square feet.*

- B. **Non-Residential Use Size.** Sections 121.2 and 712.21 state that a Conditional Use authorization is required for development of large lot size exceeding 5,999 square feet in Neighborhood Commercial Districts.

*The existing theatre building contains approximately 17,000 square feet of non-residential uses. The Project proposes to add an additional 69,000 square feet of non-residential uses, including new retail spaces, a restaurant, and two levels of underground parking for 122 spaces.*

- C. **Basic Floor Area Ratio.** Section 124 limits the building square footage to 3.6 square feet of building area for every 1 square feet of lot area, or approximately 134,000 square feet of building area for the subject site. However, in NC Districts, the FAR limits do not apply to dwellings or to other residential uses per Section 124(b).

*The entire Project would total approximately 109,000 square feet, of which, approximately 40,000 square feet is related to residential uses.*

**D. Front Setback.** Section 132 is not applicable. There is no front setback requirement for buildings in NC-3 Districts.

**E. Rear Yard.** Section 134(a)(1) requires that a rear yard equal to 25% of the lot depth be provided opposite the site's frontage. Further, Section 134(a)(1)(C) requires that in NC-3 Districts, rear yards must be provided at the lowest story containing a dwelling unit, and at each succeeding story of the building.

*The new mixed-use building has a 30-foot rear yard setback (25% of the 120-foot lot depth) at all the residential levels. The Project provides a single rear yard totaling approximately 6,000 square feet.*

**F. Useable Open Space.** Section 135 typically requires 80 square feet of usable open space be provided for every dwelling unit, when provided as private open space, in NC-3 Districts. The open space requirement must be multiplied by 1.33 when provided as common open space.

*For the proposed 37-unit Project, approximately 4,000 square feet of common useable open space would be required. For 30 of the units, the Project will provide common useable open space at the rear yard totaling approximately 4,300 square feet (3,200 square feet required). Additional common useable open space is also provided on the second floor interior courtyard, totaling approximately 1,800 square feet. The remaining seven units contain private useable open space in the form of private decks and yards, totaling approximately 1,300 (560 square feet required). All private open spaces meet the minimum area requirements of the Code.*

**G. Better Streets Plan.** Section 138.1 establishes requirements for the improvement of the public right-of-way associated with development projects, such that the public right-of-way may be safe, accessible, convenient and attractive to pedestrian use and travel by all modes of transportation.

*The Project's streetscape and pedestrian improvements include a mid-block bulb-out on 18<sup>th</sup> Avenue, a small mid-block public plaza on 18<sup>th</sup> Avenue at the junction of the existing theatre building and the new mixed-use building, new street trees on both Geary Boulevard and 18<sup>th</sup> Avenue, permeable paving, benches and moveable seating, motorcycle and bike parking, lighting fixtures, and various hedges and plantings along 18<sup>th</sup> Avenue.*

**H. Dwelling Unit Exposure.** Section 140 requires that all dwelling units face a public street or side yard at least 25 feet in width, a required rear yard, or an open area of 25 feet in width.

*All of the units in the proposed Project meet this requirement.*

**I. Street Frontage in Neighborhood Commercial Districts.** Section 145.1 requires in NC Districts containing specific uses, including retail stores, that building lobbies do not exceed 40 feet of building frontage, that parking entrances are no more than 20 feet wide, that ground floors have a minimum 10-foot ceiling height, and that the ground floor street

frontage be at least 60% transparent in order to allow visibility to the inside of the building. The use of dark or mirrored glass shall not count towards the required transparent area. Any decorative railings or decorated grille work, other than wire mesh, which is placed in front or behind ground floor windows, shall be at least 75 percent open to perpendicular view.

*The proposed Project is consistent with the relevant provisions under Section 145.1. The proposed two lobbies totals 20 feet in width. The parking entrance is 15 wide. The ground floor ceiling height is 11 feet. Along 18<sup>th</sup> Avenue, new transparency/glazing will be added to the existing theatre building totaling 62%, while the new mixed-use building will have 70% transparency at the street frontage.*

- J. Parking.** Section 151 requires one off-street parking space for each dwelling unit; one off-street parking space for each 200 square feet of occupied floor area where the occupied floor area exceeds 5,000 square feet for restaurants; one off-street parking space for each 500 square feet of occupied floor area up to 20,000 where the occupied floor area exceeds 5,000 square feet for retail stores, and one off-street parking space for each 8 seats over 50 seats for movie theatres. Section 152 requires one off-street freight loading space for retail stores where the gross floor area of structure or use is over 10,000 square feet but less than 60,000 square feet in newly constructed structures. Section 155(i) requires one handicapped parking space for each 25 off-street parking spaces provided. Sections 155(j), 155.2(c) and 155.4(e) require 1 bicycle space for every 20 automobile spaces for garages containing between 120 and 500 automobile spaces, where the most restrictive provisions prevail. Section 155.4(f) requires that new and existing commercial buildings must provide adequate signs or notices to advertise the availability of bicycle parking. Section 166 requires one car sharing space for the first 50 spaces plus one for every additional 50 spaces.

*The proposed Project meets the provisions of the parking requirements as follows: 37 spaces for the dwelling units, 25 spaces for the retail stores, 32 spaces for the restaurant, 28 spaces for the movie theatre, for a total of 122 spaces for the Project. The Project will also provide two car share spaces and six handicapped spaces at the site.*

*The Project would not be required to have off-street freight loading spaces because the Project proposes approximately 5,000 square feet of retail uses in a new four-story building. The existing theatre building at approximately 19,000 square feet contains no off-street freight loading space.*

*The Project would be required to provide 6 bicycle parking spaces. The existing site contains no bicycle parking spaces. The Project proposes to add 20 "Class 1" bicycle parking spaces at the new mixed-use building, as well as additional on-street bicycle and motorcycle parking. Adequate signs or notices of the availability of bicycle parking will be provided at the Project Site.*

- K. Residential Density.** Sections 207.4 and 712.91, which set forth density restrictions for dwelling units in NC Districts, state that one dwelling unit is allowed for each 600 square feet of lot area.

*Based on a lot area of approximately 37,000 square feet, 62 dwelling units are permitted. The Project proposes to develop 37 dwelling units, four of which (12%) will be inclusionary affordable units.*

- L. Change in Use/Demolition of a Movie Theatre.** Section 303(k) states that a change in use or demolition of a movie theatre use must meet the additional criteria set forth under this Section in addition to Section 303(c).

*This Code Section does not apply to the proposed Project since the Project's environmental evaluation application was filed on May 19, 2004, prior to the effective date of July 27, 2004. However, renovations to the existing theatre building include the conversion from a three-screen theatre to a 221-seat single-screen theatre on the second floor.*

- M. Transit Impact Development Fee.** Sections 411 through 411.8 authorizes the imposition of certain development impact fees on new non-residential development projects or conversion of non-residential space of at least 800 gross square feet to offset impacts on the transit system. Land use categories for all impact fees are defined in Section 401.

*The Project Sponsor will comply with the requirements of this section prior to the issuance of a Site Permit.*

- N. Inclusionary Affordable Housing Program.** Section 415 (formerly Section 315) sets forth the requirements and procedures for the Inclusionary Affordable Housing Program. Under Planning Code Section 415.3, these requirements apply to projects that consist of ten or more units, where the first application (EE or BPA) was applied for before July 18, 2006. Pursuant to Planning Code Section 415.5 and 415.6, the Project is meeting the Inclusionary Affordable Housing Program requirement through the On-site Affordable Housing Alternative by providing 12% of the proposed dwelling units as affordable.

*The Project Sponsor has demonstrated that it is eligible for the On-Site Affordable Housing Alternative under Planning Code Section 415.5 and 415.6, and has submitted an 'Affidavit of Compliance with the Inclusionary Affordable Housing Program: Planning Code Section 415,' to satisfy the requirements of the Inclusionary Affordable Housing Program by providing the affordable housing on-site instead of through payment of the Affordable Housing Fee. In order for the Project Sponsor to be eligible for the On-Site Affordable Housing Alternative, the Project Sponsor must submit an 'Affidavit of Compliance with the Inclusionary Affordable Housing Program: Planning Code Section 415,' to the Planning Department stating that any affordable units designated as on-site units shall be sold as ownership units and will remain as ownership units for the life of the project. The Project Sponsor submitted such Affidavit on April 16, 2013. The EE application was submitted on May 19, 2004. Four units (1 one-bedroom, 2 two-bedroom, and 1 three-bedroom) of the 37 units provided will be affordable units. If the Project becomes ineligible to meet its Inclusionary Affordable Housing Program obligation through the On-site Affordable Housing Alternative, it must pay the Affordable Housing Fee with interest, if applicable.*



- O. **Signage.** Any proposed signage will be subject to the review and approval of the Planning Department and must comply with Article 6 of the Planning Code.
8. **Planning Code Section 303(c)** establishes criteria for the Planning Commission to consider when reviewing applications for Conditional Use approval. On balance, the Project does comply with said criteria in that:
- A. The proposed uses and building, at the size and intensity contemplated and at the proposed location, will provide a development that is necessary or desirable, and compatible with, the neighborhood or the community.

*The Geary Boulevard corridor is one of the longest continuous neighborhood commercial districts in the City stretching from Divisadero Street to the east to 28<sup>th</sup> Avenue in the west. The existing Alexandria Theatre building was built in 1923. It was a neighborhood movie theatre until closing in 2004. The theatre building has been vacant since then; however, the three small retail storefronts and engineering office along Geary Boulevard remain in operation. The proposed Project consists of two components: (1) the renovation of the existing Alexandria Theatre building, and (2) the construction of a new mixed-use building with underground parking on the adjacent surface parking lot. Renovations to the Alexandria Theatre building include the conversion from a three-screen theatre to a 221-seat single-screen theatre, the creation of new retail spaces (6,300 square feet) on the ground floor, and a restaurant space (7,000 square feet) on the second floor. The surface parking lot will be removed and replaced with a new four-story mixed-use development with two levels of underground parking for 122 spaces. The new building will contain retail spaces (4,800 square feet) on the ground floor, and 37 dwelling units on the upper floors. The development would total approximately 109,000 square feet.*

*The Project is necessary and desirable because the adaptive re-use of the existing theatre building will remove a blighted site and bring activity to this portion of the commercial corridor. The new mixed-use development will add 37 dwelling units to the City's housing stock, 12% of which will be inclusionary affordable units. New retail storefronts will be provided at the existing and new buildings along 18<sup>th</sup> Avenue. This will add new pedestrian interest and vitality along 18<sup>th</sup> Avenue.*

*The proposed Project will be built to today's Green Building and sustainability requirements under both "Build It Green's" Green Point Rating System and the U.S. Green Building Council's LEED program. In addition, the local codes also have requirements to develop and implement pollution prevention and site run-off controls as required by the City's Public Utilities Commission. The Project proposes to meet or exceed these requirements, according to the Project architect.*

- (1) In Neighborhood Commercial Districts, if the proposed development lot exceeds the limitation (9,999 square feet) found in Planning Code Section 121.1, the following shall be considered:
- (i) The mass and façade of the proposed structure are compatible with the existing scale of the district; and

*The proposed Project is compatible with the existing scale of the district in that it is typified by ground floor commercial uses with housing on the upper floors. Prominent buildings in mass and scale occupy corner lots, such as the existing Alexandria Theatre building. The new four-story building is typical of the surrounding three to four-story residential buildings in the district.*

- (ii) The façade of the proposed structure is compatible with design features of adjacent facades that contribute to the positive visual quality of the district.

*The addition of storefront entrances along the east side of the existing theatre building along 18<sup>th</sup> Avenue will relieve an existing blank wall and create a street façade compatible with those along Geary Boulevard. The design of the residential portions of the new mixed-use building takes into account neighboring residential developments by using scale, materials, and architectural elements, such as bays and cornices to relate to the older residential streetscape to the north along 18<sup>th</sup> Avenue. The overall character of the new mixed-use building is Spanish/Mediterranean of a type that was popular in the 1920s when both the Alexandria Theatre and much of the housing in the surrounding Richmond neighborhood was built. The visual mass of the asymmetrical silhouette is broken down with square and semi-octagonal bay windows, an arcaded ground floor level, variations in surface color to differentiating the bays and inset balconies at the top floor.*

- (2) In Neighborhood Commercial Districts, if the proposed use is to be located at a location in which the square footage exceeds the limitation (5,999 square feet) found in Planning Code Section 121.2(a), the following shall be considered:

- i. The intensity of activity in the district is not such that allowing the larger use will be likely to foreclose the location of other needed neighborhood-serving uses in the area; and

*The Project area consists of a wide variety of neighborhood-serving uses. No uses would be foreclosed by the Project. The existing retail stores on the ground floor of the theatre building will not be foreclosed. Any potential tenants in the new retail spaces will need to seek permit approvals and meet the requirements of the NC-3 zoning provisions.*

- ii. The proposed use will serve the neighborhood, in whole or in significant part, and the nature of the use requires a larger size in order to function; and

*The renovated theatre building will house a variety of uses that are permitted within the zoning district. Although the Project has a total of approximately 12,000 square feet of retail/commercial spaces in the overall project, they are not contiguous; rather, they are broken down into three different components: existing storefronts along Geary Boulevard, new retail spaces inside the existing theatre building, and ground floor storefronts in the*

*new mixed-use building. The commercial spaces in the existing and new mixed-use buildings may be further reduced in size to suit the needs of potential tenants.*

- iii. The building in which the use is to be located is designed in discrete elements which respect the scale of development in the district; and

*The Project consists of two discrete buildings. The theatre building has existed at the site since 1923. The building was much larger than its immediate neighboring context, featuring blade signs that towered over the retail strip below, like a church spire. The signs are visible from a distance of many blocks away. In addition, the theatre building is situated on a corner lot, so that its larger form is an anchor as a destination place.*

*The new mixed-use building, with its varied materials, bay windows and balconies, is broken down to minimize the mass of the building, and provide interest at the pedestrian level.*

- B. The proposed project will not be detrimental to the health, safety, convenience or general welfare of persons residing or working in the vicinity. There are no features of the project that could be detrimental to the health, safety or convenience of those residing or working the area, in that:

- i. Nature of proposed site, including its size and shape, and the proposed size, shape and arrangement of structures;

*The height and bulk of the existing theatre building will remain the same. The Project proposes to renovate the inside of the theatre building by adding a new restaurant, a 221-seat theatre, and retail stores. The existing surface parking lot will be replaced with a four-story mixed-use building with two levels of underground parking. The Project Site is a corner lot with two street frontages, Geary Boulevard and 18<sup>th</sup> Avenue. The design of the new building has been created to be compatible with the scale and context of the surrounding neighborhood.*

- ii. The accessibility and traffic patterns for persons and vehicles, the type and volume of such traffic, and the adequacy of proposed off-street parking and loading;

*The Project Site is well-served by public transit. Several MUNI transit lines run directly in front of or near the Site. The Project proposes a two-level underground parking for 122 cars, including 2 car share spaces, 20 bicycle spaces, as well as on-street bicycle and motorcycle parking.*

- iii. The safeguards afforded to prevent noxious or offensive emissions such as noise, glare, dust and odor;

*No noxious or offensive emissions will be associated with the Project.*

- iv. Treatment given, as appropriate, to such aspects as landscaping, screening, open spaces, parking and loading areas, service areas, lighting and signs;

*The Project provides both private and common useable open space at the ground floor rear yard and at the upper floor interior courtyard. The Project's streetscape and pedestrian improvements include a mid-block bulb-out on 18<sup>th</sup> Avenue, a small mid-block public plaza on 18<sup>th</sup> Avenue at the junction of the existing theatre building and the new mixed-use building, new street trees on both Geary Boulevard and 18<sup>th</sup> Avenue, permeable paving, benches and moveable seating, motorcycle and bike parking, lighting fixtures, and various hedges and plantings along 18<sup>th</sup> Avenue.*

- C. That the use as proposed will comply with the applicable provisions of the Planning Code and will not adversely affect the General Plan.

*The Project complies with relevant requirements and standards of the Planning Code, and is consistent with objectives and policies of the General Plan as detailed below.*

- D. That the use as proposed would provide development that is in conformity with the purpose of the applicable Neighborhood Commercial District.

*The proposed Project is consistent with the stated purpose of the NC-3 (Moderate-Scale Neighborhood Commercial) District in that the intended use is to renovate an existing theatre building and replace an underutilized parking lot with a mixed use development. The larger lot size and use size are required due to the irregularly-shaped lot.*

- 9. **General Plan Compliance.** The Project is, on balance, consistent with the following Objectives and Policies of the General Plan:

## HOUSING ELEMENT

### Objectives and Policies

#### OBJECTIVE 1:

IDENTIFY AND MAKE AVAILABLE FOR DEVELOPEMNT ADEQUATE SITES TO MEET THE CITY'S HOUSING NEEDS, ESPECIALLY PERMANENTLY AFFORDABLE HOUSING.

#### Policy 1.1:

Plan for the full range of housing needs in the City and County of San Francisco, especially affordable housing.

#### Policy 1.8:

Promote mixed-use development, and include housing, particularly permanently affordable housing, in new commercial, institutional or other single use development projects.

**Policy 1.10**

Support new housing projects, especially affordable housing, where households can easily rely on public transportation, walking and bicycling for the majority of daily trips.

*The new mixed-use building will contain retail spaces (approximately 4,800 square feet) on the ground floor, and 37 dwelling units on the upper floors, including 13 one-bedroom units, 18 two-bedroom units, and 6 three-bedroom units. The Project will provide four on-site inclusionary affordable housing units.*

**OBJECTIVE 11:**

SUPPORT AND RESPECT THE DIVERSE AND DISTINCT CHARACTER OF SAN FRANCISCO'S NEIGHBORHOODS.

**Policy 11.1:**

Promote the construction and rehabilitation of well-designed housing that emphasizes beauty, flexibility, and innovative design, and respects existing neighborhood character.

**Policy 11.6**

Foster a sense of community through architectural design, using features that promote community interaction

*The Project will provide streetscape and pedestrian improvements that include a mid-block bulb-out, a small public plaza with seating and open space, allowing people to meet and interact informally and foster the neighborhood's social experiences and offerings.*

## COMMERCE AND INDUSTRY ELEMENT

### Objectives and Policies

**OBJECTIVE 6:**

MAINTAIN AND STRENGTHEN VIABLE NEIGHBORHOOD COMMERCIAL AREAS EASILY ACCESSIBLE TO CITY RESIDENTS.

**Policy 6.1:**

Ensure and encourage the retention and provision of neighborhood-serving goods and services in the city's neighborhood commercial districts, while recognizing and encouraging diversity among the districts.

**Policy 6.3**

Preserve and promote the mixed commercial-residential character in neighborhood commercial districts. Strike a balance between the preservation of existing affordable housing and needed expansion of commercial activity.

**Policy 6.9**

Regulate uses so that traffic impacts and parking problems are minimized

*No commercial tenant would be displaced. The Project would not prevent the district from achieving optimal diversity in the types of goods and services available in the neighborhood. The Project will provide desirable goods and services to the neighborhood and will provide resident employment opportunities to those in the community. Further, the Project Site is located within a Neighborhood Commercial District and is thus consistent with activities in the commercial land use plan. The Project will also provide adequate on-site parking to meet the needs of the commercial and residential uses so that the Project will not significantly increase traffic congestion or parking problems in the neighborhood.*

## URBAN DESIGN ELEMENT

### Objectives and Policies

#### OBJECTIVE 1:

EMPHASIS OF THE CHARACTERISTIC PATTERN WHICH GIVES TO THE CITY AND ITS NEIGHBORHOODS AN IMAGE, A SENSE OF PURPOSE, AND A MEANS OF ORIENTATION.

#### Policy 1.3:

Recognize that buildings, when seen together, produce a total effect that characterizes the city and its districts.

#### Policy 1.10:

Indicate the purposes of streets by adopting and implementing the Better Streets Plan, which identifies a hierarchy of street types and appropriate streetscape elements for each street type.

*The Project's streetscape and pedestrian improvements include a mid-block bulb-out on 18<sup>th</sup> Avenue, a small mid-block public plaza on 18<sup>th</sup> Avenue at the junction of the existing theatre building and the new mixed-use building, new street trees on both Geary Boulevard and 18<sup>th</sup> Avenue, permeable paving, benches and moveable seating, motorcycle and bike parking, lighting fixtures, and various hedges and plantings along 18<sup>th</sup> Avenue.*

#### OBJECTIVE 2:

CONSERVATION OF RESOURCES WHICH PROVIDE A SENSE OF NATURE, CONTINUITY WITH THE PAST, AND FREEDOM FROM OVERCROWDING.

#### Policy 2.5:

Use care in remodeling of older buildings, in order to enhance rather than weaken the original character of such buildings.

#### Policy 2.6:

Respect the character of older development nearby in the design of new buildings.

*The Project consists of two components: (1) the renovation of the existing Alexandria Theatre building, built circa 1923, and (2) the construction of a new four-story mixed-use building on the adjacent surface parking lot. Renovations to the Alexandria Theatre building, while retaining all of its unique historic*

*character defining features, will include new commercial, restaurant and theatre uses. The surface parking lot will be removed and replaced with a new four-story mixed-use development with two levels of underground parking for 122 spaces.*

10. **Planning Code Section 101.1(b)** establishes eight priority-planning policies and requires review of permits for consistency with said policies. On balance, the project does comply with said policies in that:

- A. That existing neighborhood-serving retail uses be preserved and enhanced and future opportunities for resident employment in and ownership of such businesses be enhanced.

*The proposed Project will preserve a neighborhood theatre while adding new retail spaces and a restaurant to the existing theatre building. The Project will also replace an underutilized parking lot with a new four-story mixed-use development with retail storefronts on the ground floor and 37 dwelling units in the upper floors. The Project's new retail spaces will offer new employment opportunities and business ownerships.*

- B. That existing housing and neighborhood character be conserved and protected in order to preserve the cultural and economic diversity of our neighborhoods.

*With the adaptive reuse of the theatre building, the existing neighborhood character will be preserved and enhanced. The design of the new mixed-use building will be compatible with the scale and design of the existing neighborhood.*

- C. That the City's supply of affordable housing be preserved and enhanced,

*The Project will add four inclusionary affordable housing units to the City's housing stock.*

- D. That commuter traffic not impede MUNI transit service or overburden our streets or neighborhood parking.

*The Project Site is well-served by public transit. Several MUNI transit lines run directly in front of or near the Site. The Project proposes a two-level underground parking for 122 cars, including 2 car share spaces, 20 bicycle spaces, as well as on-street bicycle and motorcycle parking.*

- E. That a diverse economic base be maintained by protecting our industrial and service sectors from displacement due to commercial office development, and that future opportunities for resident employment and ownership in these sectors be enhanced.

*The Project will not displace any service or industry establishment. The Project will not affect industrial or service sector uses or related employment opportunities. Ownership of industrial or service sector businesses will not be affected by this Project.*

- F. That the City achieves the greatest possible preparedness to protect against injury and loss of life in an earthquake.

*The Project will comply will all current earthquake safety requirements of the City's Building Code for the new building as well as the existing theatre building.*

- G. That landmarks and historic buildings be preserved.

*While the existing 1923 theatre building is not a landmark, it is considered a historic resource under CEQA. It will not be significantly altered as part of the Project.*

- H. That our parks and open space and their access to sunlight and vistas be protected from development.

*The Project will maintain the existing theatre building's envelope and height, while the new building will not exceed the 40-foot height limit; therefore, the Project will not affect existing parks and open spaces.*

11. The Project is consistent with and would promote the general and specific purposes of the Code provided under Section 101.1(b) in that, as designed, the Project would contribute to the character and stability of the neighborhood and would constitute a beneficial development.
12. The Commission hereby finds that approval of the Conditional Use authorization would promote the health, safety and welfare of the City.



## DECISION

That based upon the Record, the submissions by the Project Sponsor, the staff of the Department and other interested parties, the oral testimony presented to this Commission at the public hearings, and all other written materials submitted by all parties, the Commission hereby **APPROVES Conditional Use Application No. 2004.0482CE!** subject to the following conditions attached hereto as "EXHIBIT A" in general conformance with plans filed with the Application, dated April 5, 2013 and labeled "EXHIBIT B", which is incorporated herein by reference as though fully set forth.

The Commission has reviewed and considered the Final Mitigated Negative Declaration (FMND) and the Mitigation Monitoring and Reporting Program (MMRP), and the record as a whole and finds that there is no substantial evidence that the project will have a significant effect on the environment with the adoption of the mitigation measures contained in the MMRP to avoid potential significant environmental effects associated with the Project.

The Commission hereby adopts the FMND and MMRP attached hereto as EXHIBIT C and incorporated herein as part of this Motion by this reference thereto. All required mitigation measures identified in the FMND and contained in the MMRP are included as conditions of approval.

The Commission further finds that since the FMND was finalized, there have been no substantial project changes and no substantial changes in project circumstances that would require major revisions to the FMND due to the involvement of new significant environmental effects or an increase in the severity of previously identified significant impacts, and there is no new information of substantial importance that would change the conclusions set forth in the FMND.

**APPEAL AND EFFECTIVE DATE OF MOTION:** Any aggrieved person may appeal this Conditional Use Authorization to the Board of Supervisors within thirty (30) days after the date of this Motion No. 18853. The effective date of this Motion shall be the date of this Motion if not appealed (After the 30-day period has expired) OR the date of the decision of the Board of Supervisors if appealed to the Board of Supervisors. For further information, please contact the Board of Supervisors at (415) 554-5184, City Hall, Room 244, 1 Dr. Carlton B. Goodlett Place, San Francisco, CA 94102.

I hereby certify that the Planning Commission ADOPTED the foregoing Motion on April 25, 2013.

Jonas P. Ionin  
Acting Commission Secretary

AYES: Commissioners Antonini, Fong, Hillis, Moore and Wu

NAYS: None

ABSENT: Commissioners Borden and Sugaya

ADOPTED: April 25, 2013

## EXHIBIT A

# Conditions of Approval

### AUTHORIZATION

This authorization is for a Conditional Use Authorization to allow a development lot size exceeding 9,999 square feet and a non-residential use size exceeding 5,999 square feet, pursuant to Planning Code Sections 121.1, 121.2, 303(c), 712.11 and 712.21, in an NC-3 (Moderate-Scale Neighborhood Commercial) District, and 40-X Height and Bulk District; in general conformance with plans dated April 5, 2013 and labeled "EXHIBIT B" included in the docket for Case No. 2004.0482CE! and subject to conditions of approval reviewed and approved by the Commission on April 25, 2013 under Motion No. 18853. This authorization and the conditions contained herein run with the property and not with a particular Project Sponsor, business, or operator.

### RECORDATION OF CONDITIONS OF APPROVAL

Prior to the issuance of the Building Permit Application or commencement of use for the project, the Zoning Administrator shall approve and order the recordation of a Notice in the Official Records of the Recorder of the City and County of San Francisco for the subject property. This Notice shall state that the Project is subject to the conditions of approval contained herein and reviewed and approved by the Planning Commission on April 25, 2013 under Motion No. 18853.

### PRINTING OF CONDITIONS OF APPROVAL ON PLANS

The conditions of approval under the "EXHIBIT A" of this Planning Commission Motion No. 18853 shall be reproduced on the Index Sheet of construction plans submitted with the Site or Building Permit Application for the Project. The Index Sheet of the construction plans shall reference to the Conditional Use authorization and any subsequent amendments or modifications.

### SEVERABILITY

The Project shall comply with all applicable City codes and requirements. If any clause, sentence, section, or any part of these conditions of approval is for any reason held to be invalid, such invalidity shall not affect or impair other remaining clauses, sentences, or sections of these conditions. This decision conveys no right to construct, or to receive a Building Permit. The Project Sponsor shall include any subsequent responsible party.

### CHANGES AND MODIFICATIONS

Changes to the approved plans may be approved administratively by the Zoning Administrator. Significant changes and modifications of conditions shall require Planning Commission approval of a new Conditional Use authorization.

## Conditions of Approval, Compliance, Monitoring, and Reporting

### PERFORMANCE

1. **Validity and Expiration.** The authorization and right vested by virtue of this action is valid for three (3) years from the effective date of the Motion. A Building Permit Application from the Department of Building Inspection to construct the project and/or commence the approved use must be issued as this Conditional Use authorization is only an approval of the proposed Project and conveys no independent right to construct the project or to commence the approved use. The Planning Commission may, in a public hearing, consider the revocation of the approvals granted if a Site or Building Permit has not been obtained within three (3) years of the date of the Motion approving the Project. Once a Site or Building Permit has been issued, construction must commence within the timeframe required by the Department of Building Inspection and be continued diligently to completion. The Commission may also consider revoking the approvals if a permit for the Project has been issued but is allowed to expire and more than three (3) years have passed since the Motion was approved.

*For information about compliance, contact Code Enforcement, Planning Department at 415-575-6863, [www.sf-planning.org](http://www.sf-planning.org).*

2. **Extension.** This authorization may be extended at the discretion of the Zoning Administrator only where failure to issue a permit by the Department of Building Inspection to perform said tenant improvements is caused by a delay by a local, State or Federal agency or by any appeal of the issuance of such permit(s).

*For information about compliance, contact Code Enforcement, Planning Department at 415-575-6863, [www.sf-planning.org](http://www.sf-planning.org).*

3. **Mitigation Measures.** Mitigation measures described in the MMRP for the FMND (Case No. 2004.0482E) attached as EXHIBIT C are necessary to avoid potential significant effects of the proposed Project, and have been agreed to by the Project Sponsor. Their implementation is a condition of Project approval.

*For information about compliance, contact Code Enforcement, Planning Department at 415-575-6863, [www.sf-planning.org](http://www.sf-planning.org).*

### DESIGN – COMPLIANCE AT PLAN STAGE

4. **Final Materials.** The Project Sponsor shall continue to work with Planning Department on the building design. Final materials, glazing, color, texture, landscaping, and detailing shall be subject to Planning Department staff review and approval. The Building/Site Permit Application and/or the Architectural Addenda shall be reviewed and approved by the Planning Department prior to issuance.

*For information about compliance, contact the Case Planner, Planning Department at 415-558-6378, [www.sf-planning.org](http://www.sf-planning.org).*

5. **Garbage, Composting and Recycling Storage Placement.** Space for the collection and storage of garbage, composting, and recycling shall be provided within enclosed areas on the property and

clearly labeled and illustrated on the Building Permit plans. Space for the collection and storage of recyclable and compostable materials that meets the size, location, accessibility and other standards specified by the San Francisco Recycling Program shall be provided at the ground level of the buildings.

*For information about compliance, contact the Case Planner, Planning Department at 415-558-6378, [www.sf-planning.org](http://www.sf-planning.org)*

6. **Lighting Plan.** The Project Sponsor shall submit an exterior lighting plan to the Planning Department prior to Planning Department's approval of the Building/Site Permit Application.  
*For information about compliance, contact the Case Planner, Planning Department at 415-558-6378, [www.sf-planning.org](http://www.sf-planning.org).*
7. **Noise.** Plans submitted with the building permit application for the approved project shall incorporate acoustical insulation and other sound proofing measures to control noise.  
*For information about compliance, contact the Case Planner, Planning Department at 415-558-6378, [www.sf-planning.org](http://www.sf-planning.org)*
8. **Odor Control Unit.** In order to ensure any significant noxious or offensive odors are prevented from escaping the premises once the Project is operational, the Building/Site Permit application to implement the Project shall include air cleaning or odor control equipment details and manufacturer specifications on the plans. Odor control ducting shall not be applied to the primary façade of the building  
*For information about compliance, contact the Case Planner, Planning Department at 415-558-6378, [www.sf-planning.org](http://www.sf-planning.org)*
9. **Rooftop Mechanical Equipment.** Pursuant to Planning Code 141, the Project Sponsor shall submit a roof plan to the Planning Department prior to Planning approval of the Building Permit application. Rooftop mechanical equipment, if any is proposed as part of the Project, is required to be screened so as not to be visible from any point at or below the roof level of the subject building.  
*For information about compliance, contact the Case Planner, Planning Department at 415-558-6378, [www.sf-planning.org](http://www.sf-planning.org).*
10. **Signage Program.** Any proposed signage shall be subject to the review and approval of the Planning Department and must comply with Article 6 of the Planning Code.  
*For information about compliance, contact the Case Planner, Planning Department at 415-558-6378, [www.sf-planning.org](http://www.sf-planning.org).*
11. **Street Trees/Streetscape Plan.** Pursuant to Planning Code Section 138.1, the Project Sponsor shall submit a streetscape plan to the Department prior to Department's approval of the Building/Site Permit Application indicating that seventeen (17) street trees shall be provided, including 13 evergreen trees, two palm trees, and two accent trees. Other streetscape and pedestrian improvements shall include a mid-block bulb-out on 18<sup>th</sup> Avenue, a mid-block public

plaza on 18<sup>th</sup> Avenue, permeable paving, benches and moveable seating, lighting fixtures, and various hedges and plantings along 18<sup>th</sup> Avenue.

*For information about compliance, contact the Case Planner, Planning Department at 415-558-6378, [www.sf-planning.org](http://www.sf-planning.org).*

12. **Transformer Vault.** The location of individual project PG&E Transformer Vault installations has significant effects to San Francisco streetscapes when improperly located. However, they may not have any impact if they are installed in preferred locations. Therefore, the Department recommends the following preference schedule in locating new transformer vaults, in order of most to least desirable:

- (a) On-site, in a basement area accessed via a garage or other access point without use of separate doors on a ground floor façade facing a public right-of-way;
- (b) On-site, in a driveway, underground;
- (c) On-site, above ground, screened from view, other than a ground floor façade facing a public right-of-way;
- (d) Public right-of-way, underground, under sidewalks with a minimum width of 12 feet, avoiding effects on streetscape elements, such as street trees; and based on Better Streets Plan guidelines;
- (e) Public right-of-way, underground; and based on Better Streets Plan guidelines;
- (f) Public right-of-way, above ground, screened from view; and based on Better Streets Plan guidelines;
- (g) On-site, in a ground floor façade (the least desirable location).

Unless otherwise specified by the Department, Department of Public Work's Bureau of Street Use and Mapping (DPW BSM) should use this preference schedule for all new transformer vault installation requests.

*For information about compliance, contact the Bureau of Street use and Mapping, Department of Public Works at 415-554-5810, <http://sfdpw.org>.*

## **PARKING AND TRAFFIC**

13. **Automobile Parking.** The Project Sponsor shall provide 122 spaces for the Project, including two (2) car share spaces and six (6) handicapped spaces.

*For information about compliance, contact Code Enforcement, Planning Department at 415-575-6863, [www.sf-planning.org](http://www.sf-planning.org).*

14. **Bicycle Parking.** The Project Sponsor shall provide twenty (20) on-site "Class 1" bicycle parking spaces. Adequate signs or notices of the availability of bicycle parking shall also be provided at the Project Site.

*For information about compliance, contact Code Enforcement, Planning Department at 415-575-6863, [www.sf-planning.org](http://www.sf-planning.org).*

15. **Managing Traffic During Construction.** The Project Sponsor and construction contractor(s) shall coordinate with the Traffic Engineering and Transit Divisions of the San Francisco Municipal Transportation Agency (SFMTA), the Police Department, the Fire Department, the

Planning Department, and other construction contractor(s) for any concurrent nearby Projects to manage traffic congestion and pedestrian circulation impacts during construction of the Project.

*For information about compliance, contact Code Enforcement, Planning Department at 415-575-6863, [www.sf-planning.org](http://www.sf-planning.org).*

16. **Parking for Affordable Units.** All off-street parking spaces shall be made available to Project residents only as a separate "add-on" option for purchase or rent and shall not be bundled with any Project dwelling unit for the life of the dwelling units. The required parking spaces may be made available to residents within a quarter mile of the Project. All affordable dwelling units pursuant to Planning Code Section 415 shall have equal access to use of the parking as the market rate units, with parking spaces priced commensurate with the affordability of the dwelling unit. Each unit within the Project shall have the first right of refusal to rent or purchase a parking space until the number of residential parking spaces are no longer available. No conditions may be placed on the purchase or rental of dwelling units, nor may homeowner's rules be established, which prevent or preclude the separation of parking spaces from dwelling units.

*For information about compliance, contact Code Enforcement, Planning Department at 415-575-6863, [www.sf-planning.org](http://www.sf-planning.org).*

## PROVISIONS

17. **First Source Hiring.** The Project shall adhere to the requirements of the First Source Hiring Construction and End-Use Employment Program approved by the First Source Hiring Administrator, pursuant to Section 83.4(m) of the Administrative Code. The Project Sponsor shall comply with the requirements of this Program regarding construction work and on-going employment required for the Project.

*For information about compliance, contact the First Source Hiring Manager at 415-581-2335, [www.business.services@sfgov.org](mailto:www.business.services@sfgov.org)*

18. **Inclusionary Affordable Housing.** The Project Sponsor shall comply with the requirements of the Planning Code Section 415 (formerly Section 315) for the Project as follows:

1. **Number of Required Units.** Pursuant to Planning Code Section 415.6, the Project is required to provide 12% of the proposed dwelling units as affordable to qualifying households. The Project contains 37 units; therefore, four (4) affordable units are required. The Project Sponsor will fulfill this requirement by providing the 4 affordable units on-site. If the number of market-rate units change, the number of required affordable units shall be modified accordingly with written approval from Planning Department staff in consultation with the Mayor's Office of Housing ("MOH").

*For information about compliance, contact the Case Planner, Planning Department at 415-558-6378, [www.sf-planning.org](http://www.sf-planning.org) or the Mayor's Office of Housing at 415-701-5500, [www.sf-moh.org](http://www.sf-moh.org).*

2. **Unit Mix.** The Project contains 13 one-bedroom, 18 two-bedroom, and 6 three-bedroom units; therefore, the required affordable unit mix is 1 one-bedroom, 2 two-bedroom, and 1 three-

bedroom units. If the market-rate unit mix changes, the affordable unit mix will be modified accordingly with written approval from Planning Department staff in consultation with MOH.

*For information about compliance, contact the Case Planner, Planning Department at 415-558-6378, [www.sf-planning.org](http://www.sf-planning.org) or the Mayor's Office of Housing at 415-701-5500, [www.sf-moh.org](http://www.sf-moh.org).*

3. **Unit Location.** The affordable units shall be designated on a reduced set of plans recorded as a Notice of Special Restrictions on the property prior to the issuance of the first construction permit.

*For information about compliance, contact the Case Planner, Planning Department at 415-558-6378, [www.sf-planning.org](http://www.sf-planning.org) or the Mayor's Office of Housing at 415-701-5500, [www.sf-moh.org](http://www.sf-moh.org).*

4. **Phasing.** If any building permit is issued for partial phasing of the Project, the Project Sponsor shall have designated not less than twelve percent (12%) of the each phase's total number of dwelling units as on-site affordable units

*For information about compliance, contact the Case Planner, Planning Department at 415-558-6378, [www.sf-planning.org](http://www.sf-planning.org) or the Mayor's Office of Housing at 415-701-5500, [www.sf-moh.org](http://www.sf-moh.org).*

5. **Duration.** Under Planning Code Section 415.8, all units constructed pursuant to Section 415.6, must remain affordable to qualifying households for the life of the Project.

*For information about compliance, contact the Case Planner, Planning Department at 415-558-6378, [www.sf-planning.org](http://www.sf-planning.org) or the Mayor's Office of Housing at 415-701-5500, [www.sf-moh.org](http://www.sf-moh.org).*

6. **Other Conditions.** The Project is subject to the requirements of the Inclusionary Affordable Housing Program under Section 415 et seq. of the Planning Code and City and County of San Francisco Inclusionary Affordable Housing Program Monitoring and Procedures Manual ("Procedures Manual"). The Procedures Manual, as amended from time to time, is incorporated herein by reference, as published and adopted by the Planning Commission, and as required by Planning Code Section 415. Terms used in these conditions of approval and not otherwise defined shall have the meanings set forth in the Procedures Manual. A copy of the Procedures Manual can be obtained at the MOH at 1 South Van Ness Avenue or on the Planning Department or Mayor's Office of Housing's websites, including on the internet at:

<http://sf-planning.org/Modules/ShowDocument.aspx?documentid=4451>.

As provided in the Inclusionary Affordable Housing Program, the applicable Procedures Manual is the manual in effect at the time the subject units are made available for sale.

*For information about compliance, contact the Case Planner, Planning Department at 415-558-6378, [www.sf-planning.org](http://www.sf-planning.org) or the Mayor's Office of Housing at 415-701-5500, [www.sf-moh.org](http://www.sf-moh.org).*

- a. The affordable unit(s) shall be designated on the building plans prior to the issuance of the first construction permit by the Department of Building Inspection ("DBI"). The affordable unit(s) shall (1) reflect the unit size mix in number of bedrooms of the market rate units, (2) be constructed, completed, ready for occupancy and marketed no later than the market rate units, and (3) be evenly distributed throughout the building; and (4) be of comparable overall quality, construction and exterior appearance as the market rate units in the principal project. The interior features in affordable units should be the same as those of the market units in the

principal project, but need not be the same make, model or type of such item as long they are of good and new quality and are consistent with then-current standards for new housing. Other specific standards for on-site units are outlined in the Procedures Manual.

- b. If the units in the building are offered for sale, the affordable unit(s) shall be sold to first time home buyer households, as defined in the Procedures Manual, whose gross annual income adjusted for household size does not exceed an average of ninety (90) percent of Area Median Income under the income table called "Maximum Income by Household Size" derived from the Unadjusted Area Median Income for HUD Metro Fair Market Rent Area that contains San Francisco. The initial sales price of such units shall be calculated according to the Procedures Manual. Limitations on (i) reselling; (ii) renting; (iii) recouping capital improvements; (iv) refinancing; and (v) procedures for inheritance apply and are set forth in the Inclusionary Affordable Housing Program and the Procedures Manual.
- c. The Project Sponsor is responsible for following the marketing, reporting, and monitoring requirements and procedures as set forth in the Procedures Manual. MOH shall be responsible for overseeing and monitoring the marketing of affordable units. The Project Sponsor must contact MOH at least six months prior to the beginning of marketing for any unit in the building.
- d. Required parking spaces shall be made available to initial buyers or renters of affordable units according to the Procedures Manual.
- e. Prior to the issuance of the first construction permit by DBI for the Project, the Project Sponsor shall record a Notice of Special Restriction on the property that contains these conditions of approval and a reduced set of plans that identify the affordable units satisfying the requirements of this approval. The Project Sponsor shall promptly provide a copy of the recorded Notice of Special Restriction to the Department and to the MOH or its successor.
- f. The Project Sponsor has demonstrated that it is eligible for the On-site Affordable Housing Alternative under Planning Code Section 415.6 instead of payment of the Affordable Housing Fee, and has submitted the *Affidavit of Compliance with the Inclusionary Affordable Housing Program: Planning Code Section 415*, to the Planning Department stating that any affordable units designated as on-site units shall be sold as ownership units and will remain as ownership units for the life of the Project.
- g. If the Project Sponsor fails to comply with the Inclusionary Affordable Housing Program requirement, the Director of DBI shall deny any and all site or building permits or certificates of occupancy for the development project until the Planning Department notifies the Director of compliance. A Project Sponsor's failure to comply with the requirements of Planning Code Section 415 et seq. shall constitute cause for the City to record a lien against the development project and pursue any and all available remedies at law.
- h. If the Project becomes ineligible at any time for the On-site Affordable Housing Alternative, the Project Sponsor or its successor shall pay the Affordable Housing Fee prior to issuance of



the first construction permit or may seek a fee deferral as permitted under Ordinances 0107-10 and 0108-10. If the Project becomes ineligible after issuance of its first construction permit, the Project Sponsor shall notify the Department and MOH and pay interest on the Affordable Housing Fee at a rate equal to the Development Fee Deferral Surcharge Rate in Section 107A.13.3.2 of the San Francisco Building Code and penalties if applicable.

19. **Transit Impact Development Fee.** Pursuant to Planning Code Section 411 (formerly Chapter 38 of the Administrative Code), the Project Sponsor shall pay the Transit Impact Development Fee (TIDF) as required by and based on drawings submitted with the Building Permit Application. Prior to the issuance of a temporary certificate of occupancy, the Project Sponsor shall provide the Planning Director with certification that the fee has been paid.

*For information about compliance, contact the Case Planner, Planning department at 415-558-6378, [www.sfplanning.org](http://www.sfplanning.org)*

## MONITORING - AFTER ENTITLEMENT

20. **Enforcement.** Violation of any of the Planning Department conditions of approval contained in this Motion or of any other provisions of Planning Code applicable to this Project shall be subject to the enforcement procedures and administrative penalties set forth under Planning Code Section 176 or Section 176.1. The Planning Department may also refer the violation complaints to other city departments and agencies for appropriate enforcement action under their jurisdiction.

*For information about compliance, contact Code Enforcement, Planning Department at 415-575-6863, [www.sf-planning.org](http://www.sf-planning.org)*

21. **Revocation due to Violation of Conditions.** Should implementation of this Project result in complaints from interested property owners, residents, or commercial lessees which are not resolved by the Project Sponsor and found to be in violation of the Planning Code and/or the specific conditions of approval for the Project as set forth in Exhibit A of this Motion, the Zoning Administrator shall refer such complaints to the Commission, after which it may hold a public hearing on the matter to consider revocation of this authorization.

*For information about compliance, contact Code Enforcement, Planning Department at 415-575-6863, [www.sf-planning.org](http://www.sf-planning.org).*

22. **Changes to Building Design and/or Materials.** A new Conditional Use authorization shall be required if the project design and/or materials, such as windows, storefront, door surround, roof tiles, and canopy elements, to the Alexandria Theatre building and/or the new mixed-use building are modified in the future.

*For information about compliance, contact Code Enforcement, Planning Department at 415-575-6863, [www.sf-planning.org](http://www.sf-planning.org).*

## OPERATION

23. **Security, Supervision, Maintenance and General Upkeep of the Alexandria Theatre Building and the Adjoining Parking Lot Site.** The Project Sponsor shall provide strict security and regular maintenance of the parking lot site and the theatre building to prevent any vandalism of

the theatre interior, and to protect its resources (i.e., architectural features and details) until such time the Project is completed as designed.

*For information about compliance, contact Code Enforcement, Planning Department at 415-575-6863, [www.sf-planning.org](http://www.sf-planning.org).*

24. **Community Liaison.** Prior to issuance of a Building Permit to construct the Project and implement the approved use, the Project Sponsor shall appoint a community liaison officer to deal with the issues of concern to owners and occupants of nearby properties. The Project Sponsor shall provide the Zoning Administrator with written notice of the name, business address, and telephone number of the community liaison. Should the contact information change, the Zoning Administrator shall be made aware of such change. The community liaison shall report to the Zoning Administrator what issues, if any, are of concern to the community and what issues have not been resolved by the Project Sponsor.

*For information about compliance, contact Code Enforcement, Planning Department at 415-575-6863, [www.sf-planning.org](http://www.sf-planning.org).*

25. **Garbage, Recycling, and Composting Receptacles.** Garbage, recycling, and compost containers shall be kept within trash enclosures on the premises and hidden from public view, and placed outside only when being serviced by the disposal company. Trash shall be contained and disposed of pursuant to garbage and recycling receptacles guidelines set forth by the Department of Public Works.

*For information about compliance, contact Bureau of Street Use and Mapping, Department of Public Works at 415-554-.5810, <http://sfdpw.org/>.*

26. **Noise Control.** The premises shall be adequately soundproofed or insulated for noise and operated so that incidental noise shall not be audible beyond the premises or in other sections of the building and fixed-source equipment noise shall not exceed the decibel levels specified in the San Francisco Noise Control Ordinance.

*For information about compliance with the fixed mechanical objects such as rooftop air conditioning, restaurant ventilation systems, and motors and compressors with acceptable noise levels, contact the Environmental Health Section, Department of Public Health at (415) 252-3800, [www.sfdph.org](http://www.sfdph.org).*

*For information about compliance with the construction noise, contact the Department of Building Inspection, 415-558-6570, [www.sfdbi.org](http://www.sfdbi.org).*

*For information about compliance with the amplified sound including music and television contact the Police Department at 415-553-1012 or 415-5530123, [www.sf-police.org](http://www.sf-police.org)*

27. **Odor Control.** While it is inevitable that some low level of odor may be detectible to nearby residents and passersby, appropriate odor control equipment shall be installed and maintained to prevent any significant noxious or offensive odors from escaping the premises. The Building Permit Application to implement the Project shall include air cleaning or odor control equipment details and manufacturer specifications on the plans.

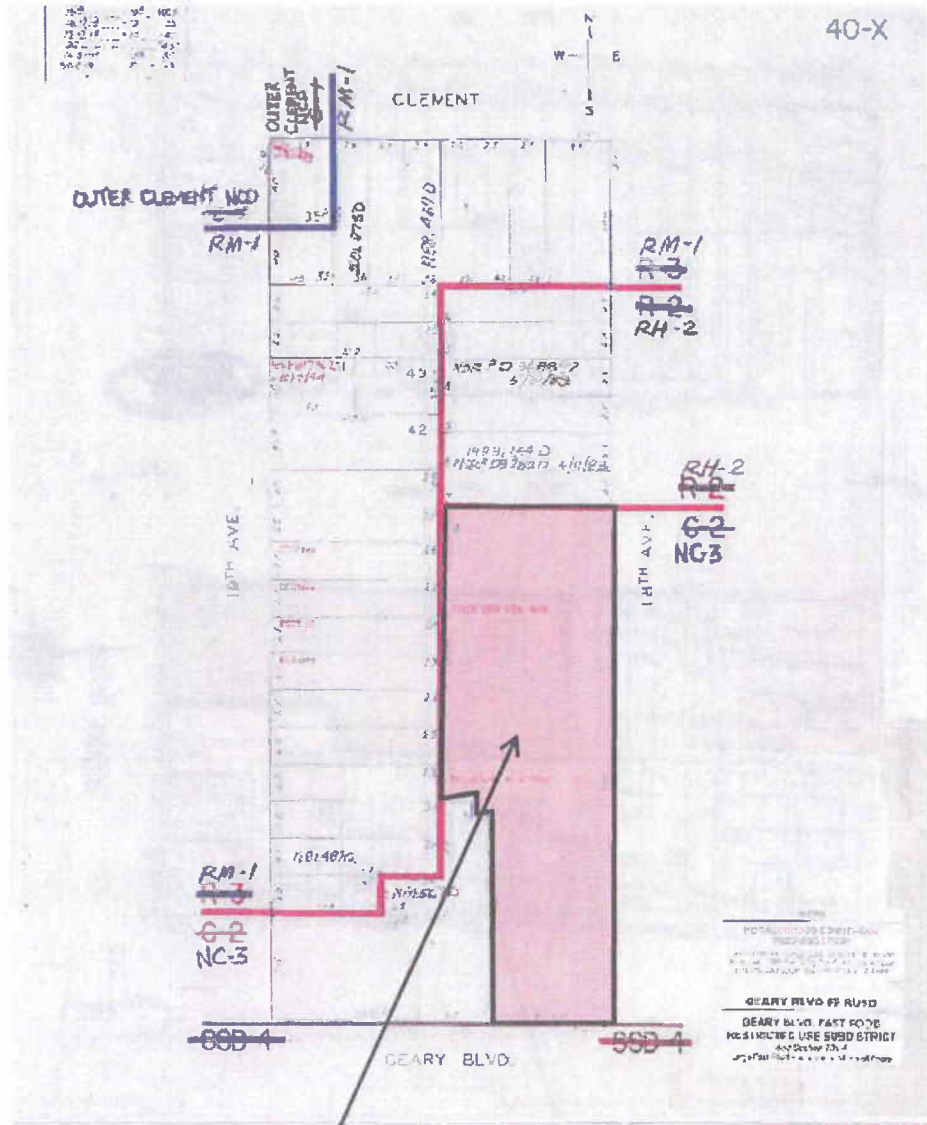
*For information about compliance with odor or other chemical air pollutants emission standards and air quality regulations contact the Bay Area Air Quality Management District (BAAQMD), 1-800-334-*

*ODOR (6367), [www.baaqmd.gov](http://www.baaqmd.gov) and Code Enforcement, Planning Department at 415-575-6863, [www.sf-planning.org](http://www.sf-planning.org).*

28. **Sidewalk Maintenance.** The Project Sponsor shall maintain the main entrance to the building and all sidewalks abutting the subject property in a clean and sanitary condition in compliance with the Department of Public Works' Streets and Sidewalk Maintenance Standards. *For information about compliance, contact Bureau of Street Use and Mapping, Department of Public Works, 415-695-2017, <http://sfdpw.org/>*

# Zoning / Parcel Map

Assessor's Block 1450



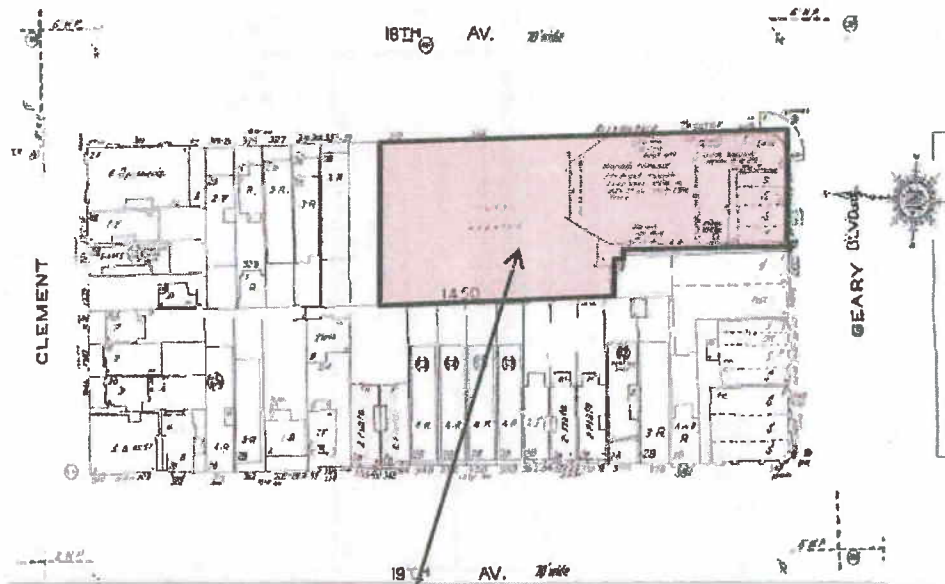
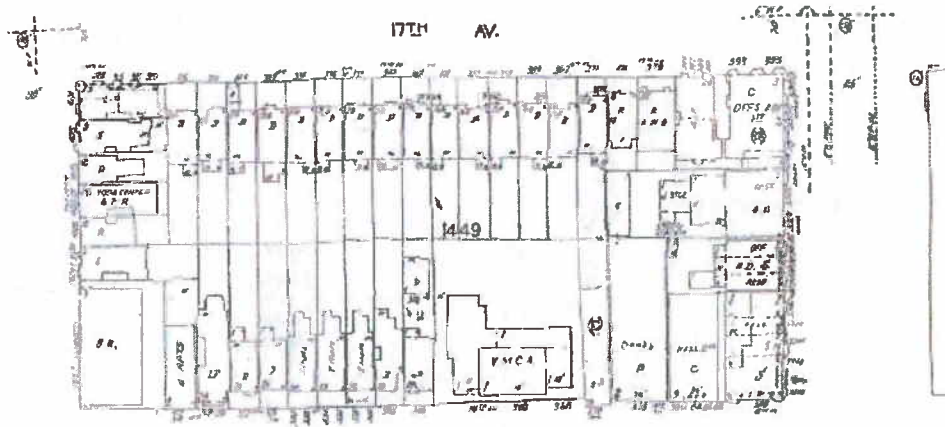
**SUBJECT PROPERTY**



Conditional Use Hearing  
Case Number 2004.0482CE!  
5400 Geary Boulevard

# Sanborn Map\*

\*The Sanborn Maps in San Francisco have not been updated since 1998, and this map may not accurately reflect existing conditions.



SUBJECT PROPERTY



Conditional Use Hearing  
Case Number 2004.0482CE!  
5400 Geary Boulevard



# SAN FRANCISCO PLANNING DEPARTMENT

MEMO

## PROJECT UPDATE MEMO (NOT FOR HEARING)

1650 Mission St.  
Suite 400  
San Francisco,  
CA 94103-2479

Reception:  
415.558.6378

Fax:  
415.558.6409

Planning  
Information:  
415.558.6377

**DATE:** August 7, 2014  
**TO:** Planning Commissioners  
**FROM:** Mary Woods  
Staff Planner - 558.6315 or [mary.woods@sfgov.org](mailto:mary.woods@sfgov.org)  
**RE:** 5400 Geary Boulevard, the Alexandria Theatre Site  
Planning Commission Motion No. 18853 for  
Conditional Use Authorization under Case No. 2004.0482CEK!

On April 25, 2013, the Planning Commission approved a Conditional Use Authorization for the renovation of the existing Alexandria Theatre building, and the construction of a new mixed-use building with underground parking on the adjacent surface parking lot. The new four-story mixed-use development would consist of two levels of underground parking with 122 spaces, approximately 4,800 square feet of retail spaces on the ground floor, and 37 dwelling units on the upper floors, including 13 one-bedroom units, 18 two-bedroom units, and 6 three-bedroom units.

On August 6, 2014, staff received a letter from the project architect outlining proposed revisions to the approved project due to new ownership of the subject property. The changes relate only to the new mixed-use building, and include increasing the dwelling unit count from 37 to 41, increasing the below market-rate unit count from 4 to 5, decreasing the off-street parking spaces from 122 to 94, and increasing the bicycle parking spaces from 20 to 42. The primary change involves converting most of the retail spaces (except for approximately 1,000 square feet out of a total of 4,800 square feet) to three new dwelling units on the ground floor. A copy of the architect's letter and proposed plans are attached for reference.

Department staff has reviewed the proposed revisions and found them to be in conformance with the original approval.

cc: Supervisor Eric Mar

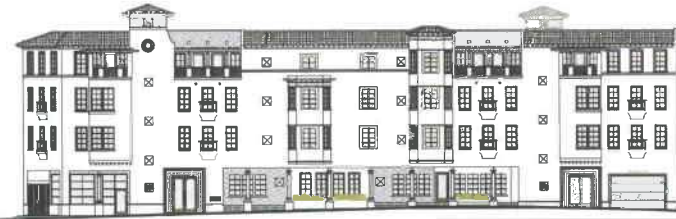
Attachments:

Planning Commission Motion No. 18853  
Parcel/Zoning Map, Sanborn Map  
August 6, 2014 letter from Project Architect  
Proposed Plans for the Mixed-Use Building

Memo

# ALEXANDRIA RESIDENCES

369 18TH AVENUE  
SAN FRANCISCO, CA 94121



**Elevation Architects**  
1159 Green Street, Suite 4  
San Francisco, CA 94109  
415.537.1125  
www.elevationarchitects.com

## GENERAL NOTES

- THESE DRAWINGS CONSTITUTE A PORTION OF THE CONTRACT DOCUMENTS AS DEFINED IN AIA DOCUMENT A201. THE GENERAL CONDITIONS OF THE CONTRACT FOR CONSTRUCTION. REFER TO PROJECT MANUAL.
- IN BEGINNING WORK, CONTRACTOR ACKNOWLEDGES THOROUGH FAMILIARITY WITH THE BUILDING SITE CONDITIONS, WITH THE DRAWINGS AND SPECIFICATIONS, WITH THE DELIVERY FACILITIES AND ALL OTHER MATTERS AND CONDITIONS WHICH MAY AFFECT THE OPERATIONS AND COMPLETION OF THE WORK AND ASSUMES ALL RISK. CONTRACTOR TO VERIFY SURVEY DIMENSIONS BEFORE COMMENCING WORK. CONTRACTOR SHALL REPORT, AT ONCE, TO THE ARCHITECT ANY ERROR, INCONSISTENCY OR OMISSION THAT MAY BE DISCOVERED AND CORRECT AS DIRECTED, IN WRITING, BY THE ARCHITECT.
- BY ACCEPTING AND USING THESE DRAWINGS, CONTRACTOR AGREES TO ASSUME SOLE AND COMPLETE RESPONSIBILITY FOR JOB SITE SAFETY CONDITIONS DURING THE COURSE OF CONSTRUCTION OF THIS PROJECT, INCLUDING SAFETY OF ALL PERSONS AND PROPERTY. THAT THIS REQUIREMENT SHALL APPLY CONTINUOUSLY AND NOT BE LIMITED TO NORMAL WORKING HOURS AND THAT THE CONTRACTOR SHALL DEFEND, INDEMNIFY AND HOLD THE OWNER AND THE ARCHITECT HARMLESS FROM ANY AND ALL LIABILITY, REAL OR ALLEGED, IN CONNECTION WITH THE PERFORMANCE OF THE WORK ON THIS PROJECT, EXCEPT LIABILITY ARISING FROM THE SOLE NEGLIGENCE OF THE OWNER, THE ARCHITECT OR ANY UNAUTHORIZED PERSON ON THE SITE WITHOUT PERMISSION OF THE CONTRACTOR.
- ARCHITECT AND OWNER WILL NOT BE RESPONSIBLE FOR ANY CHANGES IN PLANS, DETAILS OR SPECIFICATIONS UNLESS APPROVED IN WRITING IN ADVANCE OF CONSTRUCTION.
- DO NOT SCALE DRAWINGS. WRITTEN DIMENSIONS SHALL HAVE PRECEDENCE OVER SCALED DIMENSIONS. CONTRACTOR SHALL VERIFY AND BE MADE COMPLETELY RESPONSIBLE FOR ALL DIMENSIONS AND CONDITIONS SHOWN AND A WRITTEN CHANGE ORDER REQUEST SHALL BE ISSUED BEFORE MAKING ANY CHANGES AT THE JOB SITE.
- CONTRACTOR SHALL BE RESPONSIBLE FOR LOCATING ANY AND ALL EXISTING UNDERGROUND UTILITIES. ALL DAMAGE TO SUCH SHALL BE REPAIRED AT CONTRACTOR EXPENSE.
- CONTRACTOR TO PROVIDE BRACING AND SUPPORT AS REQUIRED TO MAINTAIN THE INTEGRITY AND SAFETY OF THE EXISTING STRUCTURE AND ADJACENT STRUCTURE(S) AS NECESSARY.
- ALL DIMENSIONS ARE TO FACE OF STUD, FACE OF CMU OR CENTERLINE OF STEEL, UNLESS OTHERWISE NOTED.
- ALL EXISTING WALLS, FLOORS AND CEILING AT REMOVED, NEW OR MODIFIED CONSTRUCTION SHALL BE PATCHED AS REQUIRED TO MAKE SURFACES WHOLE, SOUND AND TO MATCH EXISTING ADJACENT CONSTRUCTION, EXCEPT AS OTHERWISE NOTED.
- ALL WORK SHALL BE IN ACCORDANCE WITH ALL FEDERAL, STATE AND LOCAL BUILDING CODES AND SAFETY ORDINANCES IN EFFECT AT THE PLACE OF BUILDING.
- ALL DRAWINGS, SPECIFICATIONS AND COPIES THEREOF FURNISHED BY THE ARCHITECT ARE COPYRIGHTED DOCUMENTS AND SHALL REMAIN THE PROPERTY OF ELEVATION ARCHITECTS. THESE DOCUMENTS ARE THE INSTRUMENTS OF SERVICE AND AS SUCH, SHALL REMAIN THE PROPERTY OF ELEVATION ARCHITECTS WHETHER THE PROJECT FOR WHICH THEY ARE INTENDED IS EXECUTED OR NOT. THESE DOCUMENTS SHALL NOT BE USED BY ANYONE FOR OTHER PROJECTS, ADDITIONS TO THIS PROJECT OR FOR COMPLETION OF THIS PROJECT BY OTHERS EXCEPT AS AGREED IN WRITING BY ELEVATION ARCHITECTS AND WITH APPROPRIATE COMPENSATION.

SUBMISSION OR DISTRIBUTION TO MEET OFFICIAL REGULATORY REQUIREMENTS OR FOR OTHER PURPOSES IN CONNECTION WITH THE PROJECT IS NOT TO BE CONSTRUED AS PUBLICATION IN DEROGATION OF THE ARCHITECT'S COMMON LAW COPYRIGHT OR OTHER RESERVED RIGHTS.

12. THE CONTRACTOR SHALL TAKE APPROPRIATE STEPS THROUGHOUT THE EXECUTION OF THE PROJECT TO PREVENT AIRBORNE DUST DUE TO THE WORK. MAINTAIN WORK AREAS CLEAN AND FREE FROM UNDUE ENCUMBRANCES AND REMOVE SURPLUS MATERIALS AND WASTE AS THE WORK PROGRESSES.

13. IT IS THE INTENT OF THESE DOCUMENTS TO FULLY COMPLY WITH THE AMERICANS WITH DISABILITIES ACT (ADA) AND TITLE 24 OF THE CALIFORNIA CODE OF REGULATIONS. WHERE A REQUIREMENT IS IN CONFLICT, THE MORE STRINGENT REQUIREMENT SHALL GOVERN. WHERE DIMENSIONS, SLOPE GRADIENTS AND OTHER CRITICAL CRITERIA ARE NOTED, THEY ARE TO BE ADHERED TO EXACTLY, UNLESS NOTED AS APPROXIMATE. CONTRACTOR'S FAILURE TO COMPLY WITH ANY PROVISION DESCRIBED IN THE DRAWINGS AND SPECIFICATIONS RELATED TO THESE ACCESSIBILITY LAWS AND CODES WILL REQUIRE CORRECTION, AT CONTRACTOR'S EXPENSE. WHERE MAXIMUM DIMENSIONS AND SLOPE GRADIENTS ARE NOTED, NO EXCEPTION WILL BE MADE FOR EXCEEDING THESE REQUIREMENTS.

## GLOSSARY

ABV	ABOVE	MAX	MAXIMUM
A.D	AREA DRAIN	MED	MEDICINE CABINET
ADJ	ADJACENT	MECH	MECHANICAL
ACT	ACOUSTIC CEILING TILE	MIN	MINIMUM
AFF	ABOVE FINISH FLOOR	MTL	METAL
ALUM	ALUMINUM	MV	MICROWAVE
BLKG	BLOCKING	(N)	NEW
BLDG	BUILDING	N.I.C.	NOT IN CONTRACT
BD	BOARD	NTS	NOT TO SCALE
C	CENTERLINE	O.C.	ON CENTER
CLR	CLEAR	O/	OVER
CONC	CONCRETE	OD	OVERFLOW DRAIN
CONT	CONTINUOUS	O.H.	OPPOSITE HAND
CPT	CARPET	PLAM	PLASTIC LAMINATE
CT	CERAMIC TILE	PLY	PLYWOOD
DIA	DIAMETER	PTD	PAINTED
DIM	DIMENSION	RAD	RADICAL
DN	DIMENSIONS	REF	REFRIGERATOR
DWG	DRAWING	REQ	REQUIRED
(E), EX.	EXISTING	RB	RUBBER BASE
E.A.	EACH	RM	ROOM
EJ	EXPANSION JOINT	RO	ROUGH OPENING
ELEC	ELECTRIC	ROWD	REDWOOD
EL., ELEV.	ELEVATION	SC	SOLID CORE
EMB	EMBEDDED	SHTG	SHEETING
EQ	EQUAL	SH	SHEET
EXT	EXTERIOR	SIM	SIMILAR
FA	FIRE ALARM	SQ	SQUARE
FD	FLOOR DRAIN	S.S.D.	SEE STRUCTURAL DWGS
FF	FINISH FLOOR	STL	STEEL
FLR	FLOOR	ST. STL	STAINLESS STEEL
F.O.S.	FACE OF STUD	STOR	STORAGE
F.O.M.	FACE OF MASONRY	STR	STRUCTURAL
GA	GALVE	STV	SHEET VINYL
GALV	GALVANIZED	T&G	TONGUE AND GROOVE
GL	GLASS	T.C.	TOP OF CURB
GND	GROUND	TEL	TELEPHONE
GSM	GALVANIZED SHEET METAL	T.O.S.	TOP OF STEEL
GYP	GYP SUM BOARD	T.O.W.	TOP OF WALL
BD	GYP SUM WALLBOARD	TYP.	TYPICAL
GWG		U.O.N.	UNLESS OTHERWISE NOTED
HB	HOSE BIB	VCT	VINYL COMPOSITION TILE
HC	HANDICAPPED	VERT	VERTICAL
HM	HOLLOW METAL	V.I.F.	VERIFY IN FIELD
H.P.	HOUSE PANEL	WD	WOOD
HT	HEIGHT	W/D	WASHER AND DRYER
INS	INSULATION	W/	WITH
INSUL	INSULATION	WC	WATER CLOSET
INT	INTERIOR	WH	WATER HEATER
JAN	JANITOR CLOSET	WP	WATERPROOF
KIT	KITCHEN		
LAV	LAVATORY		
LT	LIGHT		

## WALL TYPES

1 HOUR RATED WALL	
2 HOUR RATED WALL	



ELEVATION KEY



DETAIL KEY



SECTION KEY



WALL TYPE KEY



DOOR NUMBER KEY



WINDOW TYPE KEY



REVISION CLOUD & KEY

## FIRE DEPARTMENT NOTES

- ELEVATOR TO COMPLY WITH SFFD AB #2.01;  
PASSENGER ELEVATOR YES  
ELEVATOR HOISTWAY IS NONCOMBUSTIBLE OR LIMITED COMBUSTIBLE YES  
ELEVATOR CAR ENCLOSURE MATERIAL MEET THE REQUIREMENTS OF ASME A17.1, SAFETY CODE FOR ELEVATORS AND NOT TO SCALE  
ELEVATORS UTILIZE POLYURETHANE COATED STEEL BELTS OR OTHER SIMILAR COMBUSTIBLE MATERIAL YES  
ELEVATOR IS A HYDRAULIC ELEVATOR  
THE FOLLOWING AREAS TO HAVE SPRINKLERS:  
• TOP OF HOISTWAY  
• BOTTOM OF HOISTWAY  
• MACHINE ROOM  
• ASSOCIATED MACHINERY SPACES

## PLANNING DEPARTMENT NOTES

PROJECT LOCATION: 369 18TH AVENUE (AKA 5400 GEARY BLVD.)  
BLOCK/LOT: 1450/008  
LOT SIZE: 23,400 SQ. FT. (PORTION OF 37,243 SQ.FT. LOT)  
ZONING: NC-3/PUD  
HEIGHT AND BULK: NEIGHBORHOOD COMMERCIAL MODERATE SCALE  
PROPOSED HEIGHT: 41'-9" (UTILIZING BONUS, SEC. 263.20)  
REAR YARD AREA: 30'-0" X +/- 200' 0" = 5,900 SQ. FT.  
SETBACKS: FRONT: NONE  
SIDE: NONE  
REAR: 25% OF LOT: .25 X 120'-0" = 30'-0"  
57 SPACE PARKING LOT

## EXISTING USE: PROPOSED BUILDING USE:

1 COMMERCIAL SPACE:	1,105 SF
43 RESIDENTIAL UNITS:	41,899 SF

1ST FLOOR:	10 UNITS	8,637 SF
2ND FLOOR:	12 UNITS	11,230 SF
3RD FLOOR:	11 UNITS	11,156 SF
4TH FLOOR:	10 UNITS	10,876 SF

UNIT TYPES	NO. OF UNITS
STUDIO	2
1 BDRM, 1 BATH	2
1 BDRM+DEN, 1 BATH	17
2 BDRM, 1 BATH	4
2 BDRM, 2 BATH	12
2 BDRM+DEN, 2 BATH	4
3 BDRM, 2 BATH	2
TOTAL:	43 UNITS

PROPOSED PARKING:	94 SPACES
NON-RESIDENTIAL:	49 SPACES (2 HC SPACES)
RESIDENTIAL:	2 CAR SHARE SPACES 43 SPACES (2 HC SPACES)

BICYCLE PARKING:	REQUIRED: SEC. 155.2: 1/UNIT: 43 CLASS 1 SPACES
PROVIDED:	54 CLASS 1 SPACES 2 CLASS 2 SPACES

PRIVATE OPEN SPACE:	REQUIRED: 80 SF (PRIVATE) 7 UNITS X 80 SF = 560 SF
REQUIRED: 106.4 SF (COMMON) 36 UNITS X 106.4 SF = 3,830.4 SF	PROVIDED:
PRIVATE: 7 UNITS: 1,240 SF	COMMON: 36 UNITS: 4,350 SF
COURTYARD (NOT IN CALCULATION): 1,825 SF	

BELOW MARKET RATE (BMR) UNITS:  
43 UNITS X 12% = 5.16 => 5 UNITS  
SEE LOCATION ON PLAN SHEETS A-2.3, A-2.4, A-2.5

BMR	UNIT NO.	UNIT TYPE	SIZE
BMR 1:	103	1 BEDRM + DEN, 1 BATH	1,090 SF
BMR 2:	106	1 BEDRM + DEN, 1 BATH	775 SF
BMR 3:	205	2 BEDRM, 2 BATH	1,100 SF
BMR 4:	211	2 BEDRM, 1 BATH	1,000 SF
BMR 5:	308	2 BEDRM + DEN, 2 BATH	1,180 SF

## PERMITS

MECHANICAL, ELECTRICAL, PLUMBING, AND FIRE SPRINKLER WORK TO BE DESIGN/BUILD. APPLICATION FOR PERMITS TO BE FILED SEPARATELY.

## APPLICABLE CODES

BUILDING: 2007 CALIFORNIA BUILDING CODE  
MECHANICAL: 2007 UMC  
PLUMBING: 2007 UPC  
ELECTRICAL: 2001 NEC  
FIRE: 2007 UFC  
LIFE SAFETY: CURRENT NFPA 72  
ENERGY: 2005 TITLE 24  
WITH ALL SAN FRANCISCO AMMENDMENTS

## SCOPE OF WORK

NEW RESIDENTIAL BUILDING:  
2 UNDERGROUND PARKING LEVELS  
1 COMMERCIAL UNIT  
43 RESIDENTIAL UNITS

## BUILDING DEPARTMENT NOTES

ENTIRE BUILDING TO BE EQUIPPED WITH APPROVED AUTOMATIC SPRINKLER SYSTEM PER NFPA 13.

HEIGHT OF BUILDING FROM LOWEST POINT OF FIRE DEPT. ACCESS: 52'-3" TO TOP OF ELEV. PENTHOUSE

OCCUPANCY CLASSIFICATION:  
SEC. 311.3: PARKING GARAGE: S-2  
SEC. 310.1: RESIDENTIAL: R-2  
SEC. 309.1: MERCANTILE: M

CONSTRUCTION TYPE: V-A

OCCUPANCY SEPARATION: TABLE 508.3.3  
VERTICAL SHAFTS: 2-HOUR  
R-2/M: 1-HOUR  
M/S-2: 1-HOUR  
R-2/S-2: 1-HOUR

TABLE 503: MAXIMUM HEIGHT/STORIES:  
WITH SPRINKLER: MAX HEIGHT, 50 FT  
S-2 / V-A: 4 STORIES/21,000 SF  
R-2 / V-A: 3 STORIES/12,000 SF  
M / V-A: 3 STORIES/14,000 SF

SEC 504.2: AUTOMATIC SPRINKLER SYSTEM INCREASE:  
ALLOWS FOR A 20 FOOT INCREASE AND ONE ADDITIONAL STORY (MAX 60 FT FOR TYPE VA)  
- MAX. HEIGHT TO ROOF: 44'-10" MAX. HEIGHT TOP OF STAIR TOWER: 53'-10"  
- BUILDING IS 4 STORIES

SEC 506.3: AUTOMATIC SPRINKLER SYSTEM INCREASE:  
ALLOWS FOR AREA INCREASE OF 200 PERCENT  
ALL FLOORS ARE LESS THAN THE AREA ALLOWED

SEC 503.1.2: BUILDINGS ON SAME LOT  
MIN. 1 HOUR RATING AT SOUTH WALL ADJACENT TO ALEXANDRIA THEATER BUILDING. NO OPENINGS BETWEEN EACH BUILDING

TABLE 601 FIRE RESISTANCE RATING REQUIREMENTS FOR BUILDING ELEMENTS  
TYPE V-A: ALL BUILDING ELEMENTS TO BE 1 HOUR EXCEPT NON-BEARING AND INTERIOR PARTITIONS CAN BE 0-HOUR RATED

TABLE 602 FIRE-RESISTANCE RATING REQUIREMENTS FOR EXTERIOR WALLS  
BASED ON FIRE SEPARATION DISTANCE  
TYPE-V-A: 1-HOUR RATING 5'-0" OR LESS

SEC. 707.4: SHAFT ENCLOSURE: FIRE RESISTANCE RATING: 2-HOURS

SEC. 1020.1: VERTICAL EXIT ENCLOSURES TO BE 2-HOUR RATED

EXIT ANALYSIS: SEE A-0.5

SEC. 1126A.1: DOOR WIDTH  
ALL DOORS TO MEET THE REQUIREMENTS OF THIS SECTION

SEC. 1127A.1: COMMON USE FACILITIES  
ALL COMMON AREAS TO COMPLY WITH THIS SECTION

NEW CONSTRUCTION AREA:

	ENCLOSED	EXTERIOR
SUB-LEVEL 2:	17,450 SF	
SUB-LEVEL 1:	20,780 SF	
1ST FLOOR:	14,340 SF	5,812 SF
COMMON:	3,184 SF	
PARKING RAMP:	1,049 SF	
COMMERCIAL:	1,200 SF	
RESIDENTIAL:	9,317 SF	
2ND FLOOR:	12,530 SF	3,485 SF
COMMON:	430 SF	
RESIDENTIAL:	12,100 SF	
3RD FLOOR:	12,530 SF	1,200 SF
COMMON:	430 SF	
RESIDENTIAL:	12,100 SF	
4TH FLOOR:	12,152 SF	1,200 SF
COMMON:	430 SF	
RESIDENTIAL:	11,722 SF	
ROOF:		
COMMON:	175 SF	
TOTAL:	89,782 SF	11,670 SF

## PROJECT TEAM


**Building Owner:**  
Alexandria Development Group, LLC  
205 13th Street  
San Francisco, CA 94103  
Contact: Walter Wong  
415.861.6189  
jardin@pacbell.net

**Architect:**  
Elevation Architects  
1159 Green Street, #4  
San Francisco, CA 94109  
Contact: Jonathan Pearlman  
415.537.1125 x101  
jonathan@elevationarchitects.com

## TABLE OF CONTENTS

A-0.1	COVER SHEET
A-0.2	PLANNING SUMMARY
A-0.3	CONDITIONS OF APPROVAL 1
A-0.4	CONDITIONS OF APPROVAL 2
A-0.5	EXITING PLAN/ANALYSIS
A-0.6	ADA REQUIREMENTS
A-0.7	ADA BATH, KITCHEN
	SURVEY (BY OTHERS)
A-1.1	EXISTING SITE PLAN
A-1.2	PROPOSED SITE PLAN
A-2.1	PARKING SUB-LEVEL 2
A-2.2	PARKING SUB-LEVEL 1
A-2.3	1ST FLOOR PLAN
A-2.4	2ND FLOOR PLAN
A-2.5	3RD FLOOR PLAN
A-2.6	4TH FLOOR PLAN
A-2.7	ROOF PLAN
A-3.1	EAST & WEST ELEVATIONS
A-3.2	NORTH & SOUTH ELEVATIONS
A-3.3	BUILDING SECTION
A-6.1	EXTERIOR LIGHTING: GROUND FLOOR
L-1	PROPOSED STREETSCAPE (SOUTH)
L-2	PROPOSED STREETSCAPE (NORTH)
L-3	PROPOSED STREETSCAPE ELEVATIONS
L-4	LANDSCAPE ELEMENTS

## VICINITY MAP



Condominiums  
**ALEXANDRIA RESIDENCES**  
369 18th Avenue  
San Francisco, CA 94121

PERMIT APP#: 200806275522

#	date	issue
1	11.24.14	Site Permit Rev 1
2	03.18.15	Fire Plan Check
3	04.22.15	Planning Review

## Cover Sheet

project: 10.06  
drawn by: JP  
checked by:  
date: 07.07.14  
scale:

A-0.1

RECEIVED

APR 24 2015

CITY & COUNTY OF S.F.  
PLANNING DEPARTMENT  
NEIGHBORHOOD PLANNING

### Required Planning Approvals

San Francisco Planning Code

Address: 5400 Geary Boulevard at 18th Avenue: Alexandria Theatre (AT) and new Alexandria Mixed Use Building (MUB)  
Block/Lot: 1450/008

Code Section	Item	Requirement	Existing	Proposed	Authorization/Exception
303	Conditional Use	Commercial Use greater than 6,000 sf	1,720 sf	8,485 sf	CU required
303 (k)	Conditional Use	For demolition of a movie theatre	3-screen auditoria	1-screen auditorium	No CU required
304(b)	Planned Unit Development	Site is greater than 1/2 acre (21,780 sf)	37,243 sf	37,243 sf	Conditional Use Approval: Sec. 303(c)
712.10	Zoning District		NC 3 Moderate Scale NCD	NC 3 Moderate Scale NCD	
712.10	Height and Bulk	40-X	49'-6" (AT)	49'-6" (AT), 41'-9" (MUB)	Sec. 263.20(b)(2)(F) Special Height Exception
712.11	Lot Size	Lot in excess of 10,000 sf require CU	37,243 sf	37,243 sf	Planned Unit Development: Sec. 304
712.12	Rear Yard	Req. at Residential Levels	None	25% x 120' = 30'-0"	Sec. 134(a)(1)(C): 25% of lot depth
712.16	Marquee	Permitted in NC-3	Historic marquee	Historic marquee to remain	Existing blade sign to remain
712.20	Commercial FAR	3.6:1 (3.6 x 37,243 sf = 134,074 sf max.)			
712.21	Commercial Use Size		1,720 sf	8,485 sf	CU above 6,000 sf
712.22	Commercial Off-Street Parking	required over 5,000 sf	57 spaces	94 spaces	Sec. 150(c)(1)
712.23	Commercial Freight Loading	required if over 10,000 sf	none	none	Sec. 150(c)(1)
712.40	Other Retail				P on 1st and 2nd story
712.44	Restaurant		None	2nd level restaurant	P on 1st and 2nd story
712.46	Movie Theatre		3-screen auditoria	1-screen auditorium	P on 1st and 2nd story
712.40 - 712.84	Use Types	Principally permitted use types	Retail, commercial, theatre	Retail, commercial, theatre, residential	
712.90	Residential Use		None	43 Units	P on all levels
712.91	Residential Density	1 Unit per 600 Sf of lot area			37,243 sf / 600 sf = 62 units
712.93	Useable Open Space	80 sf (per unit) private/106.4 sf (per unit) common	none	4,350 sf (common) / 1,240 sf (private)	Max. Required: 43 units x 106.4 sf (per unit) = 4,575.2 sf
712.94	Residential Parking	1 per dwelling unit	none	43 spaces	
790.34	Formula Retail	Prohibition on Formula Pet Stores and Eating and Drinking Establishments	none	none	no tenants selected, but none allowed


### PROJECT SUMMARY

Use	Existing Uses In Alexandria Theater (gross sq. ft.)	Existing Uses to Remain in Alexandria Theater	New Uses Added In Alexandria Theater (gross sq. ft.)	New Mixed Use Use Building (gross sq. ft.)	Total Project (gross sq. ft.)
Residential	-	-	-	41,899	41,899
Int. Common Area	-	-	-	2,225	2,225
Retail/Commercial	1,436	1,180	6,280	1,105	8,565
Office	540	540	600	-	1,140
Restaurant	-	-	7,150	-	7,150
Theater	11,000	3,150	-	-	3,150
Lobby	2,500	2,500	1,108	490	4,098
Storage	1,132	-	-	-	0
Utility Room	400	400	-	630	1,030
Parking	-	-	-	39,925	39,925
<b>Total GSF</b>	<b>17,008</b>	<b>8</b>	<b>15,138</b>	<b>43</b>	<b>109,182</b>
Dwelling Units	-	-	-	43 units	43 units
Parking	57 spaces	0	-	94 spaces	94 spaces
HC Van Parking	-	-	-	4 spaces	4 spaces
Car Share Parking	-	-	-	2 spaces	2 spaces
Loading Spaces	-	-	-	-	0 spaces
Private Open Space	-	-	-	1,290 gsf	1,290 gsf
Common Open Space	-	-	-	4,350 gsf	4,350 gsf
Building Height	49'-7"	49'-7"	N/A	41'-9"	49'-7" & 41'-9"
No. of stories	2 stories	2 stories	N/A	4 stories	2 and 4 stories

### PARKING REQUIREMENTS

Table 151

Use or Activity	Occupied Area	No. of Off-Street Spaces Required	Total Spaces
Retail/Commercial	8,485 sf	1 space/500 sf over 5,000 sf	17 spaces
Restaurant	6,350 sf	1 space/200 sf over 5,000 sf	32 spaces
Theatre	221 seats	1 space/8 seats over 50 seats	28 spaces
Residential	43 units	1 space per dwelling unit	43 spaces
<b>Total</b>			<b>120 spaces</b>
Car Share (Table 166)	49 non-residential spaces	1, plus 1 for every 50 over 50	1
	43 spaces for dwelling units	0 for 0-49 dwelling units	0
<b>Parking Credit: Sec. 150 (c)1</b>			
Use or Activity	Occupied Area	No. of Off-Street Spaces Required	Total Spaces
Existing Retail	1,436 sf	1 space/500 sf over 5,000 sf	0 spaces
Existing Theater	1,050 seats	1 space/8 seats over 50 seats	0 spaces
Existing Parking	surface lot	1 space/10 seats over 1,000 seats	130 spaces
			57 spaces
<b>Total Credit</b>	Previously required - existing	130 spaces - 57 spaces	73 spaces
<b>Total Parking Provided</b>			
Use or Activity	Spaces Included	No. of Off-Street Spaces Required	Total Spaces
Residential	43 spaces on sub-level 2	1 for each dwelling unit	43 spaces
Non-residential Uses	49 spaces on sub-level 1	77 spaces: use 28 credit	49 spaces
Car Share	2 spaces on sub-level 1	1, plus 1 for every 50 over 50	2 spaces
		0 for 0-49 dwelling units	0 spaces
<b>Total Parking Provided</b>		<b>Total plus Car Share</b>	<b>94 spaces</b>



**ELEVATION**architects  
1159 Green Street, Suite 4  
San Francisco, CA 94109  
415.537.1125  
www.elevationarchitects.com



Condominiums  
**ALEXANDRIA RESIDENCES**  
369 18th Avenue  
San Francisco, CA 94121

PERMIT APP#: 200806275522

#	date	issue
1	11.24.14	Site Permit Rev 1
2	03.18.15	Fire Plan Check
3	04.22.15	Planning Review

### Planning Summary

project: 10.06  
drawn by: JP  
checked by:  
date: 07.07.14  
scale:

A-0.2



### EXHIBIT A Conditions of Approval

#### AUTHORIZATION

This authorization is for a Conditional Use Authorization to allow a development lot size exceeding 9,999 square feet and a non-residential use size exceeding 5,999 square feet, pursuant to Planning Code Sections 121.1, 121.2, 303(c), 712.11 and 712.21, in an NC-3 (Moderate-Scale Neighborhood Commercial) District, and 40-X Height and Bulk District; in general conformance with plans dated April 5, 2013 and labeled "EXHIBIT B" included in the docket for Case No. 2004.0482CEI and subject to conditions of approval reviewed and approved by the Commission on April 25, 2013 under Motion No. 18853. This authorization and the conditions contained herein run with the property and not with a particular Project Sponsor, business, or operator.

#### RECORDATION OF CONDITIONS OF APPROVAL

Prior to the issuance of the Building Permit Application or commencement of use for the project, the Zoning Administrator shall approve and order the recordation of a Notice in the Official Records of the Recorder of the City and County of San Francisco for the subject property. This Notice shall state that the Project is subject to the conditions of approval contained herein and reviewed and approved by the Planning Commission on April 25, 2013 under Motion No. 18853.

#### PRINTING OF CONDITIONS OF APPROVAL ON PLANS

The conditions of approval under the "EXHIBIT A" of this Planning Commission Motion No. 18853 shall be reproduced on the Index Sheet of construction plans submitted with the Site or Building Permit Application for the Project. The Index Sheet of the construction plans shall reference to the Conditional Use authorization and any subsequent amendments or modifications.

#### SEVERABILITY

The Project shall comply with all applicable City codes and requirements. If any clause, sentence, section, or any part of these conditions of approval is for any reason held to be invalid, such invalidity shall not affect or impair other remaining clauses, sentences, or sections of these conditions. This decision conveys no right to construct, or to receive a Building Permit. The Project Sponsor shall include any subsequent responsible party.

#### CHANGES AND MODIFICATIONS

Changes to the approved plans may be approved administratively by the Zoning Administrator. Significant changes and modifications of conditions shall require Planning Commission approval of a new Conditional Use authorization.

### Conditions of Approval, Compliance, Monitoring, and Reporting PERFORMANCE

- Validity and Expiration.** The authorization and right vested by virtue of this action is valid for three (3) years from the effective date of the Motion. A Building Permit Application from the Department of Building Inspection to construct the project and/or commence the approved use must be issued as this Conditional Use authorization is only an approval of the proposed Project and conveys no independent right to construct the project or to commence the approved use. The Planning Commission may, in a public hearing, consider the revocation of the approvals granted if a Site or Building Permit has not been obtained within three (3) years of the date of the Motion approving the Project. Once a Site or Building Permit has been issued, construction must commence within the timeframe required by the Department of Building Inspection and be continued diligently to completion. The Commission may also consider revoking the approvals if a permit for the Project has been issued but is allowed to expire and more than three (3) years have passed since the Motion was approved.  
*For information about compliance, contact Code Enforcement, Planning Department at 415-575-6863. [www.sfplanning.org](http://www.sfplanning.org)*
- Extension.** This authorization may be extended at the discretion of the Zoning Administrator only where failure to issue a permit by the Department of Building Inspection to perform said tenant improvements is caused by a delay by a local, State or Federal agency or by any appeal of the issuance of such permit(s).  
*For information about compliance, contact Code Enforcement, Planning Department at 415-575-6863. [www.sfplanning.org](http://www.sfplanning.org)*
- Mitigation Measures.** Mitigation measures described in the MMRP for the FMND (Case No. 2004.0482E) attached as EXHIBIT C are necessary to avoid potential significant effects of the proposed Project and have been agreed to by the Project Sponsor. Their implementation is a condition of Project approval.  
*For information about compliance, contact Code Enforcement, Planning Department at 415-575-6863. [www.sfplanning.org](http://www.sfplanning.org)*

#### DESIGN - COMPLIANCE AT PLAN STAGE

- Final Materials.** The Project Sponsor shall continue to work with Planning Department on the building design. Final materials, glazing, color, texture, landscaping, and detailing shall be subject to Planning Department staff review and approval. The Building/Site Permit Application and/or the Architectural Addenda shall be reviewed and approved by the Planning Department prior to issuance.  
*For information about compliance, contact the Case Planner, Planning Department at 415-558-6378. [www.sfplanning.org](http://www.sfplanning.org)*
- Garbage, Composting and Recycling Storage Placement.** Space for the collection and storage of garbage, composting, and recycling shall be provided within enclosed areas on the property and

clearly labeled and illustrated on the Building Permit plans. Space for the collection and storage of recyclable and compostable materials that meets the size, location, accessibility and other standards specified by the San Francisco Recycling Program shall be provided at the ground level of the buildings.  
*For information about compliance, contact the Case Planner, Planning Department at 415-558-6378. [www.sfplanning.org](http://www.sfplanning.org)*

- Lighting Plan.** The Project Sponsor shall submit an exterior lighting plan to the Planning Department prior to Planning Department's approval of the Building/Site Permit Application.  
*For information about compliance, contact the Case Planner, Planning Department at 415-558-6378. [www.sfplanning.org](http://www.sfplanning.org)*
- Noise.** Plans submitted with the building permit application for the approved project shall incorporate acoustical insulation and other sound proofing measures to control noise.  
*For information about compliance, contact the Case Planner, Planning Department at 415-558-6378. [www.sfplanning.org](http://www.sfplanning.org)*
- Odor Control Unit.** In order to ensure any significant noxious or offensive odors are prevented from escaping the premises once the Project is operational, the Building/Site Permit application to implement the Project shall include air cleaning or odor control equipment details and manufacturer specifications on the plans. Odor control ducting shall not be applied to the primary façade of the building.  
*For information about compliance, contact the Case Planner, Planning Department at 415-558-6378. [www.sfplanning.org](http://www.sfplanning.org)*
- Roof-top Mechanical Equipment.** Pursuant to Planning Code 141, the Project Sponsor shall submit a roof plan to the Planning Department prior to Planning approval of the Building Permit application. Rooftop mechanical equipment, if any is proposed as part of the Project, is required to be screened so as not to be visible from any point at or below the roof level of the subject building.  
*For information about compliance, contact the Case Planner, Planning Department at 415-558-6378. [www.sfplanning.org](http://www.sfplanning.org)*

**Signage Program.** Any proposed signage shall be subject to the review and approval of the Planning Department and must comply with Article 6 of the Planning Code.  
*For information about compliance, contact the Case Planner, Planning Department at 415-558-6378. [www.sfplanning.org](http://www.sfplanning.org)*

**Street Trees/Streetscape Plan.** Pursuant to Planning Code Section 138.1, the Project Sponsor shall submit a streetscape plan to the Department prior to Department's approval of the Building/Site Permit Application indicating that seventeen (17) street trees shall be provided, including 13 evergreen trees, two palm trees, and two accent trees. Other streetscape and pedestrian improvements shall include a mid-block bulb-out on 18<sup>th</sup> Avenue, a mid-block public

plaza on 18<sup>th</sup> Avenue, permeable paving, benches and moveable seating, lighting fixtures, and various hedges and plantings along 18<sup>th</sup> Avenue.  
*For information about compliance, contact the Case Planner, Planning Department at 415-558-6378. [www.sfplanning.org](http://www.sfplanning.org)*

**12 Transformer Vault.** The location of individual project PG&E Transformer Vault installations has significant effects to San Francisco streetscapes when improperly located. However, they may not have any impact if they are installed in preferred locations. Therefore, the Department recommends the following preference schedule in locating new transformer vaults, in order of most to least desirable:

- On-site, in a basement area accessed via a garage or other access point without use of separate doors on a ground floor façade facing a public right-of-way;
- On-site, in a driveway, underground;
- On-site, above ground, screened from view, other than a ground floor façade facing a public right-of-way;
- Public right-of-way, underground, under sidewalks with a minimum width of 12 feet, avoiding effects on streetscape elements, such as street trees; and based on Better Streets Plan guidelines;
- Public right-of-way, underground; and based on Better Streets Plan guidelines;
- Public right-of-way, above ground, screened from view; and based on Better Streets Plan guidelines;
- On-site, in a ground floor façade (the least desirable location).

Unless otherwise specified by the Department, Department of Public Works' Bureau of Street Use and Mapping (DPW BSM) should use this preference schedule for all new transformer vault installation requests.  
*For information about compliance, contact the Bureau of Street Use and Mapping, Department of Public Works at 415-554-5810. <http://sfbos.org>*

#### PARKING AND TRAFFIC

**13 Automobile Parking.** The Project Sponsor shall provide 122 spaces for the Project, including two (2) car share spaces and six (6) handicapped spaces.  
*For information about compliance, contact Code Enforcement, Planning Department at 415-575-6863. [www.sfplanning.org](http://www.sfplanning.org)*

**14 Bicycle Parking.** The Project Sponsor shall provide twenty (20) on-site "Class 1" bicycle parking spaces. Adequate signs or notices of the availability of bicycle parking shall also be provided at the Project Site.  
*For information about compliance, contact Code Enforcement, Planning Department at 415-575-6863. [www.sfplanning.org](http://www.sfplanning.org)*

**15 Managing Traffic During Construction.** The Project Sponsor and construction contractor(s) shall coordinate with the Traffic Engineering and Transit Divisions of the San Francisco Municipal Transportation Agency (SFMTA), the Police Department, the Fire Department, the

Planning Department, and other construction contractor(s) for any concurrent nearby Projects to manage traffic congestion and pedestrian circulation impacts during construction of the Project.  
*For information about compliance, contact Code Enforcement, Planning Department at 415-575-6863. [www.sfplanning.org](http://www.sfplanning.org)*

**16 Parking for Affordable Units.** All off-street parking spaces shall be made available to Project residents only as a separate "add-on" option for purchase or rent and shall not be bundled with any Project dwelling unit for the life of the dwelling units. The required parking spaces may be made available to residents within a quarter mile of the Project. All affordable dwelling units pursuant to Planning Code Section 415 shall have equal access to use of the parking as the market rate units, with parking spaces priced commensurate with the affordability of the dwelling unit. Each unit within the Project shall have the first right of refusal to rent or purchase a parking space until the number of residential parking spaces are no longer available. No conditions may be placed on the purchase or rental of dwelling units, nor may homeowner's rules be established, which prevent or preclude the separation of parking spaces from dwelling units.  
*For information about compliance, contact Code Enforcement, Planning Department at 415-575-6863. [www.sfplanning.org](http://www.sfplanning.org)*

#### PROVISIONS

**17 First Source Hiring.** The Project shall adhere to the requirements of the First Source Hiring Construction and End Use Employment Program approved by the First Source Hiring Administrator, pursuant to Section 83.4(m) of the Administrative Code. The Project Sponsor shall comply with the requirements of this Program regarding construction work and on-going employment required for the Project.  
*For information about compliance, contact the First Source Hiring Manager at 415-581-2335. [www.businessservices@sfgov.org](http://www.businessservices@sfgov.org)*

**18 Inclusionary Affordable Housing.** The Project Sponsor shall comply with the requirements of the Planning Code Section 415 (formerly Section 315) for the Project as follows:

- Number of Required Units.** Pursuant to Planning Code Section 415.6, the Project is required to provide 12% of the proposed dwelling units as affordable to qualifying households. The Project contains 37 units; therefore, four (4) affordable units are required. The Project Sponsor will fulfill this requirement by providing the 4 affordable units on-site. If the number of market-rate units change, the number of required affordable units shall be modified accordingly with written approval from Planning Department staff in consultation with the Mayor's Office of Housing ("MOH").  
*For information about compliance, contact the Case Planner, Planning Department at 415-558-6378. [www.sfplanning.org](http://www.sfplanning.org) or the Mayor's Office of Housing at 415-701-5500. [www.sfmoh.org](http://www.sfmoh.org)*
- Unit Mix.** The Project contains 13 one-bedroom, 18 two-bedroom, and 6 three-bedroom units; therefore, the required affordable unit mix is 1 one-bedroom, 2 two-bedroom, and 1 three-

bedroom units. If the market-rate unit mix changes, the affordable unit mix will be modified accordingly with written approval from Planning Department staff in consultation with MOH.  
*For information about compliance, contact the Case Planner, Planning Department at 415-558-6378. [www.sfplanning.org](http://www.sfplanning.org) or the Mayor's Office of Housing at 415-701-5500. [www.sfmoh.org](http://www.sfmoh.org)*

**3 Unit Location.** The affordable units shall be designated on a reduced set of plans recorded as a Notice of Special Restrictions on the property prior to the issuance of the first construction permit.  
*For information about compliance, contact the Case Planner, Planning Department at 415-558-6378. [www.sfplanning.org](http://www.sfplanning.org) or the Mayor's Office of Housing at 415-701-5500. [www.sfmoh.org](http://www.sfmoh.org)*

**4 Phasing.** If any building permit is issued for partial phasing of the Project, the Project Sponsor shall have designated not less than twelve percent (12%) of the each phase's total number of dwelling units as on-site affordable units.  
*For information about compliance, contact the Case Planner, Planning Department at 415-558-6378. [www.sfplanning.org](http://www.sfplanning.org) or the Mayor's Office of Housing at 415-701-5500. [www.sfmoh.org](http://www.sfmoh.org)*

**5 Duration.** Under Planning Code Section 415.8, all units constructed pursuant to Section 415.6, must remain affordable to qualifying households for the life of the Project.  
*For information about compliance, contact the Case Planner, Planning Department at 415-558-6378. [www.sfplanning.org](http://www.sfplanning.org) or the Mayor's Office of Housing at 415-701-5500. [www.sfmoh.org](http://www.sfmoh.org)*

**6 Other Conditions.** The Project is subject to the requirements of the Inclusionary Affordable Housing Program under Section 415 et seq. of the Planning Code and City and County of San Francisco Inclusionary Affordable Housing Program Monitoring and Procedures Manual ("Procedures Manual"). The Procedures Manual, as amended from time to time, is incorporated herein by reference, as published and adopted by the Planning Commission, and as required by Planning Code Section 415. Terms used in these conditions of approval and not otherwise defined shall have the meanings set forth in the Procedures Manual. A copy of the Procedures Manual can be obtained at the MOH at 1 South Van Ness Avenue or on the Planning Department or Mayor's Office of Housing's websites, including on the internet at: [http://www.sfplanning.org/3644/index.php?option=com\\_content&view=article&id=445](http://www.sfplanning.org/3644/index.php?option=com_content&view=article&id=445).

As provided in the Inclusionary Affordable Housing Program, the applicable Procedures Manual is the manual in effect at the time the subject units are made available for sale.  
*For information about compliance, contact the Case Planner, Planning Department at 415-558-6378. [www.sfplanning.org](http://www.sfplanning.org) or the Mayor's Office of Housing at 415-701-5500. [www.sfmoh.org](http://www.sfmoh.org)*

- The affordable unit(s) shall be designated on the building plans prior to the issuance of the first construction permit by the Department of Building Inspection ("DBI"). The affordable unit(s) shall (1) reflect the unit size mix in number of bedrooms of the market rate units, (2) be constructed, completed, ready for occupancy and marketed no later than the market rate units, and (3) be evenly distributed throughout the building; and (4) be of comparable overall quality, construction and exterior appearance as the market rate units in the principal project. The interior features in affordable units should be the same as those of the market units in the



ELEVATIONarchitects

1159 Green Street, Suite 4  
San Francisco, CA 94109

415.537.1125  
[www.elevationarchitects.com](http://www.elevationarchitects.com)



Condominiums  
**ALEXANDRIA RESIDENCES**  
369 18th Avenue  
San Francisco, CA 94121

PERMIT APP#: 200806275522

# date issue

1 11.24.14 Site Permit Rev 1

2 03.18.15 First Plan Check

### Conditions of Approval

project: 10.06

drawn by: JP

checked by:

date: 07.07.14

scale:

# A-0.3

principal project, but need not be the same make, model or type of such item as long they are of good and new quality and are consistent with then-current standards for new housing. Other specific standards for on-site units are outlined in the Procedures Manual.

- b. If the units in the building are offered for sale, the affordable unit(s) shall be sold to first time home buyer households, as defined in the Procedures Manual, whose gross annual income adjusted for household size does not exceed an average of ninety (90) percent of Area Median Income under the income table called "Maximum Income by Household Size" derived from the Unadjusted Area Median Income for HUD Metro Fair Market Rent Area that contains San Francisco. The initial sales price of such units shall be calculated according to the Procedures Manual. Limitations on (i) reselling; (ii) renting; (iii) recouping capital improvements; (iv) refinancing; and (v) procedures for inheritance apply and are set forth in the Inclusionary Affordable Housing Program and the Procedures Manual.
- c. The Project Sponsor is responsible for following the marketing, reporting, and monitoring requirements and procedures as set forth in the Procedures Manual. MOH shall be responsible for overseeing and monitoring the marketing of affordable units. The Project Sponsor must contact MOH at least six months prior to the beginning of marketing for any unit in the building.
- d. Required parking spaces shall be made available to initial buyers or renters of affordable units according to the Procedures Manual.
- e. Prior to the issuance of the first construction permit by DBI for the Project, the Project Sponsor shall record a Notice of Special Restriction on the property that contains these conditions of approval and a reduced set of plans that identify the affordable units satisfying the requirements of this approval. The Project Sponsor shall promptly provide a copy of the recorded Notice of Special Restriction to the Department and to the MOH or its successor.
- f. The Project Sponsor has demonstrated that it is eligible for the On-site Affordable Housing Alternative under Planning Code Section 415.6 instead of payment of the Affordable Housing Fee, and has submitted the Affidavit of Compliance with the Inclusionary Affordable Housing Program: Planning Code Section 415, to the Planning Department stating that any affordable units designated as on-site units shall be sold as ownership units and will remain as ownership units for the life of the Project.
- g. If the Project Sponsor fails to comply with the Inclusionary Affordable Housing Program requirement, the Director of DBI shall deny any and all site or building permits or certificates of occupancy for the development project until the Planning Department notifies the Director of compliance. A Project Sponsor's failure to comply with the requirements of Planning Code Section 415 et seq. shall constitute cause for the City to record a lien against the development project and pursue any and all available remedies at law.
- h. If the Project becomes ineligible at any time for the On-site Affordable Housing Alternative, the Project Sponsor or its successor shall pay the Affordable Housing Fee prior to issuance of

the first construction permit or may seek a fee deferral as permitted under Ordinances 0107-10 and 0108-10. If the Project becomes ineligible after issuance of its first construction permit, the Project Sponsor shall notify the Department and MOH and pay interest on the Affordable Housing Fee at a rate equal to the Development Fee Deferral Surcharge Rate in Section 107A.13.3.2 of the San Francisco Building Code and penalties if applicable.

- 19. **Transit Impact Development Fee.** Pursuant to Planning Code Section 411 (formerly Chapter 38 of the Administrative Code), the Project Sponsor shall pay the Transit Impact Development Fee (TIDF) as required by and based on drawings submitted with the Building Permit Application. Prior to the issuance of a temporary certificate of occupancy, the Project Sponsor shall provide the Planning Director with certification that the fee has been paid.  
*For information about compliance, contact the Case Planner, Planning department at 415-558-6378, [www.sfpd.org](http://www.sfpd.org).*

**MONITORING - AFTER ENTITLEMENT**

- 20. **Enforcement.** Violation of any of the Planning Department conditions of approval contained in this Motion or of any other provisions of Planning Code applicable to this Project shall be subject to the enforcement procedures and administrative penalties set forth under Planning Code Section 176 or Section 176.1. The Planning Department may also refer the violation complaints to other city departments and agencies for appropriate enforcement action under their jurisdiction.  
*For information about compliance, contact Code Enforcement, Planning Department at 415-575-6863, [www.sfpd.org](http://www.sfpd.org).*
- 21. **Revocation due to Violation of Conditions.** Should implementation of this Project result in complaints from interested property owners, residents, or commercial lessees which are not resolved by the Project Sponsor and found to be in violation of the Planning Code and/or the specific conditions of approval for the Project as set forth in Exhibit A of this Motion, the Zoning Administrator shall refer such complaints to the Commission, after which it may hold a public hearing on the matter to consider revocation of this authorization.  
*For information about compliance, contact Code Enforcement, Planning Department at 415-575-6863, [www.sfpd.org](http://www.sfpd.org).*
- 22. **Changes to Building Design and/or Materials.** A new Conditional Use authorization shall be required if the project design and/or materials, such as windows, storefront, door surround, roof tiles, and canopy elements, to the Alexandria Theatre building and/or the new mixed-use building are modified in the future.  
*For information about compliance, contact Code Enforcement, Planning Department at 415-575-6863, [www.sfpd.org](http://www.sfpd.org).*

**OPERATION**

- 23. **Security, Supervision, Maintenance and General Upkeep of the Alexandria Theatre Building and the Adjoining Parking Lot Site.** The Project Sponsor shall provide strict security and regular maintenance of the parking lot site and the theatre building to prevent any vandalism of

the theatre interior, and to protect its resources (i.e., architectural features and details) until such time the Project is completed as designed.  
*For information about compliance, contact Code Enforcement, Planning Department at 415-575-6863, [www.sfpd.org](http://www.sfpd.org).*


- 24. **Community Liaison.** Prior to issuance of a Building Permit to construct the Project and implement the approved use, the Project Sponsor shall appoint a community liaison officer to deal with the issues of concern to owners and occupants of nearby properties. The Project Sponsor shall provide the Zoning Administrator with written notice of the name, business address, and telephone number of the community liaison. Should the contact information change, the Zoning Administrator shall be made aware of such change. The community liaison shall report to the Zoning Administrator what issues, if any, are of concern to the community and what issues have not been resolved by the Project Sponsor.  
*For information about compliance, contact Code Enforcement, Planning Department at 415-575-6863, [www.sfpd.org](http://www.sfpd.org).*
- 25. **Garbage, Recycling, and Composting Receptacles.** Garbage, recycling, and compost containers shall be kept within trash enclosures on the premises and hidden from public view, and placed outside only when being serviced by the disposal company. Trash shall be contained and disposed of pursuant to garbage and recycling receptacles guidelines set forth by the Department of Public Works.  
*For information about compliance, contact Bureau of Street Use and Mapping, Department of Public Works at 415-554-5810, <http://sfpd.org>.*
- 26. **Noise Control.** The premises shall be adequately soundproofed or insulated for noise and operated so that incidental noise shall not be audible beyond the premises or in other sections of the building and fixed-source equipment noise shall not exceed the decibel levels specified in the San Francisco Noise Control Ordinance.  
*For information about compliance with the fixed mechanical objects such as rooftop air conditioning, restaurant ventilation systems, and motor and compressors with acceptable noise levels, contact the Environmental Health Section, Department of Public Health at (415) 252-3800, [www.dph.org](http://www.dph.org).  
For information about compliance with the construction noise, contact the Department of Building Inspection, 415-558-6570, [www.dbi.org](http://www.dbi.org).  
For information about compliance with the amplified sound including music and television contact the Police Department at 415-533-1017 or 415-5530123, [www.sfpd.org](http://www.sfpd.org).*
- 27. **Odor Control.** While it is inevitable that some low level of odor may be detectible to nearby residents and passersby, appropriate odor control equipment shall be installed and maintained to prevent any significant noxious or offensive odors from escaping the premises. The Building Permit Application to implement the Project shall include air cleaning or odor control equipment details and manufacturer specifications on the plans.  
*For information about compliance with odor or other chemical air pollutants emission standards and air quality regulations contact the Bay Area Air Quality Management District (BAAQMD), 1-800-334-*

ODOR (6367), [www.baaqmd.gov](http://www.baaqmd.gov) and Code Enforcement, Planning Department at 415-575-6863, [www.sfpd.org](http://www.sfpd.org).

- 28. **Sidewalk Maintenance.** The Project Sponsor shall maintain the main entrance to the building and all sidewalks abutting the subject property in a clean and sanitary condition in compliance with the Department of Public Works' Streets and Sidewalk Maintenance Standards.  
*For information about compliance, contact Bureau of Street Use and Mapping, Department of Public Works, 415-695-2017, <http://sfpd.org>.*



**ELEVATIONArchitects**  
1159 Green Street, Suite 4  
San Francisco, CA 94109  
415.537.1125  
[www.elevationarchitects.com](http://www.elevationarchitects.com)



Condominiums  
**ALEXANDRIA RESIDENCES**  
369 18th Avenue  
San Francisco, CA 94121

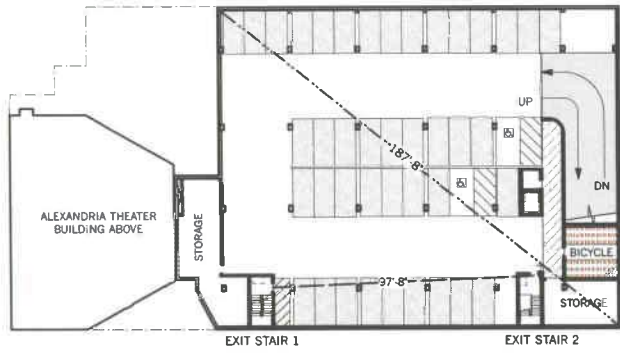
PERMIT APP#: 200806275522

#	date	issue
1	11.24.14	Site Permit Rev 1
2	03.18.15	Fire Plan Check

**Conditions of Approval 2**

project: 10.06  
 drawn by: JP  
 checked by:  
 date: 07.07.14  
 scale:

**A-0.4**



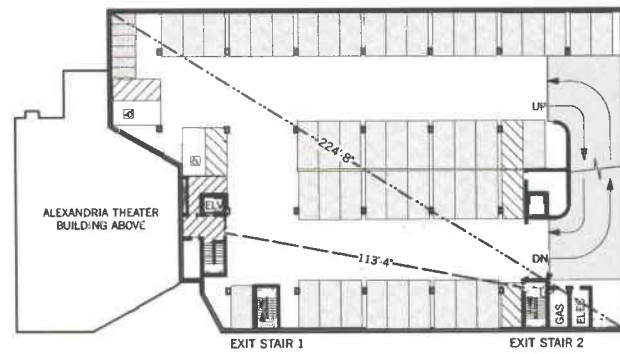
**1 PARKING LEVEL P-2**  
Scale: 1/32" = 1'-0"

OCCUPANCY TYPE: S-2  
OCCUPANCY LOAD FACTOR: PARKING GARAGE: 200 SF GROSS  
OCCUPANCY: 17,450 SF / 200 SF = 87 OCCUPANTS

TOTAL EXIT WIDTH REQUIRED:  
0.2 IN./OCCUPANT: 87\* 0.2 = 17.4IN. = 1.45 FT.

TOTAL EXITING PROVIDED: 6.0 FT.  
EXIT STAIR 1: 3.0 FT.  
EXIT STAIR 2: 3.0 FT

BUILDING DIAGONAL: 187'-8"  
EXIT ACCESS SEPARATION: 97'-8" GREATER THAN 1/3 DIAGONAL



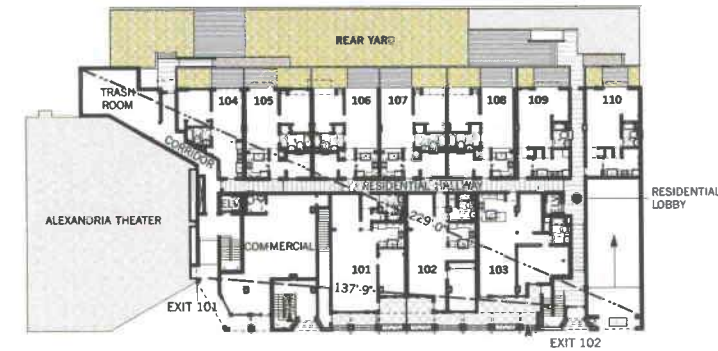
**2 PARKING LEVEL P-1**  
Scale: 1/32" = 1'-0"

OCCUPANCY TYPE: S-2  
OCCUPANCY LOAD FACTOR: PARKING GARAGE: 200 SF GROSS  
OCCUPANCY: 20,780 SF / 200 SF = 107 OCCUPANTS

TOTAL EXIT WIDTH REQUIRED:  
0.2 IN./OCCUPANT: 107\* 0.2 = 21.4IN. = 1.78 FT.

TOTAL EXITING PROVIDED: 6.0 FT.  
EXIT STAIR 1: 3.0 FT.  
EXIT STAIR 2: 3.0 FT

BUILDING DIAGONAL: 224'-8"  
EXIT ACCESS SEPARATION: 113'-4" GREATER THAN 1/3 DIAGONAL



**3 1ST FLOOR**  
Scale: 1/32" = 1'-0"

OCCUPANCY TYPE: R-2  
OCCUPANCY LOAD FACTOR: RESIDENTIAL: 200 SF GROSS  
OCCUPANCY: 11,690 SF / 200 SF = 58 OCCUPANTS

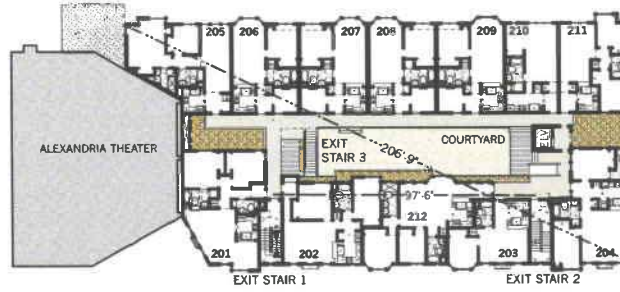
OCCUPANCY TYPE: M  
OCCUPANCY LOAD FACTOR: RETAIL: 30 SF GROSS  
OCCUPANCY: 1,200 SF / 30 SF = 40 OCCUPANTS

TOTAL OCCUPANTS: 98 OCCUPANTS

TOTAL EXIT WIDTH REQUIRED:  
0.2 IN./OCCUPANT: 98\* 0.2 = 19.6IN. = 1.63 FT.

TOTAL EXITING PROVIDED: 11.0 FT.  
EXIT 101: 5.0 FT.  
EXIT 102: 6.0 FT

BUILDING DIAGONAL: 229'-0"  
EXIT ACCESS SEPARATION: 137'-9" GREATER THAN 1/3 DIAGONAL



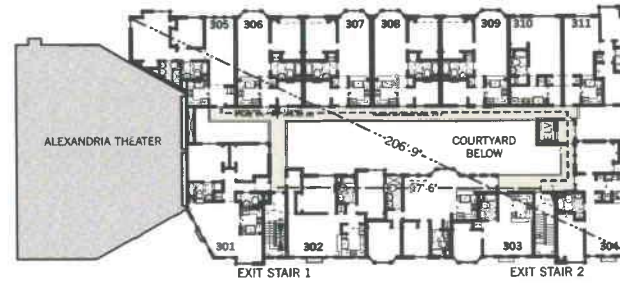
**4 2ND FLOOR**  
Scale: 1/32" = 1'-0"

OCCUPANCY TYPE: R-2  
OCCUPANCY LOAD FACTOR: RESIDENTIAL: 200 SF GROSS  
OCCUPANCY: 15,585 SF / 200 SF = 78 OCCUPANTS

TOTAL EXIT WIDTH REQUIRED:  
0.2 IN./OCCUPANT: 78\* 0.2 = 15.6 IN. = 1.3 FT.

TOTAL EXITING PROVIDED: 9.0 FT.  
EXIT STAIR 1: 3.0 FT.  
EXIT STAIR 2: 3.0 FT.  
EXIT STAIR 3: 3.0 FT

BUILDING DIAGONAL: 206'-9"  
EXIT ACCESS SEPARATION: 97'-6" GREATER THAN 1/3 DIAGONAL



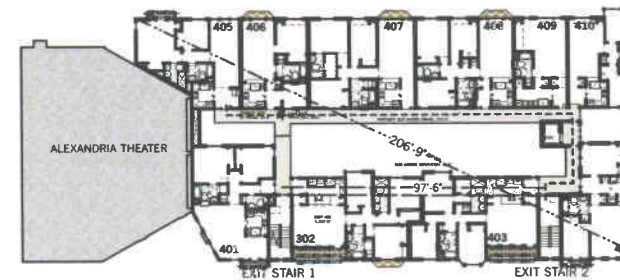
**5 3RD FLOOR**  
Scale: 1/32" = 1'-0"

OCCUPANCY TYPE: R-2  
OCCUPANCY LOAD FACTOR: RESIDENTIAL: 200 SF GROSS  
OCCUPANCY: 13,305 SF / 200 SF = 67 OCCUPANTS

TOTAL EXIT WIDTH REQUIRED:  
0.2 IN./OCCUPANT: 67\* 0.2 = 13.4IN. = 1.12 FT.

TOTAL EXITING PROVIDED: 6.0 FT.  
EXIT STAIR 1: 3.0 FT.  
EXIT STAIR 2: 3.0 FT

BUILDING DIAGONAL: 206'-9"  
EXIT ACCESS SEPARATION: 97'-6" GREATER THAN 1/3 DIAGONAL



**6 4TH FLOOR**  
Scale: 1/32" = 1'-0"

OCCUPANCY TYPE: R-2  
OCCUPANCY LOAD FACTOR: RESIDENTIAL: 200 SF GROSS  
OCCUPANCY: 13,305 SF / 200 SF = 67 OCCUPANTS

TOTAL EXIT WIDTH REQUIRED:  
0.2 IN./OCCUPANT: 67\* 0.2 = 13.4IN. = 1.12 FT.

TOTAL EXITING PROVIDED: 6.0 FT.  
EXIT STAIR 1: 3.0 FT.  
EXIT STAIR 2: 3.0 FT

BUILDING DIAGONAL: 206'-9"  
EXIT ACCESS SEPARATION: 97'-6" GREATER THAN 1/3 DIAGONAL

**EXITING CALCULATIONS:**

USE AND OCCUPANCY CLASSIFICATION:  
GARAGE: CBC SEC. 311.3: LOW-HAZARD STORAGE, GROUP S-2  
RESIDENTIAL: CBC SEC. 310.4: RESIDENTIAL GROUP R-2  
RETAIL: CBC SEC. 309.1: MERCANTILE, GROUP M

SEC. 1019.1: MIN. NUMBER OF EXITS  
2 MEANS OF EGRESS FROM EACH STORY

SEC. 1007.1 ACCESSIBLE MEANS OF EGRESS/ SEC. 1007.3 EXIT STAIRWAYS:  
STAIR 1 TO BE PROVIDED WITH AN AREA OF REFUGE OF AN AREA NOT LESS THAN 30 INCHES BY 48 INCHES WITH REQUIRED SIGNAGE COMMUNICATIONS AND INSTRUCTIONS

**TABLE 1004.1.1: OCCUPANT LOAD**


FLOOR	USE	AREA	LOAD	OCCUPANTS
P-2	PARKING GARAGE	17,450 SF	1/200	87
P-1	PARKING GARAGE	20,780 SF	1/200	104
1ST	PARKING GARAGE	1,049 SF	1/200	5
	RETAIL	1,200 SF	1/30	40
	RESIDENTIAL	12,501 SF	1/200	63
2ND	RESIDENTIAL	16,015 SF	1/200	80
3RD	RESIDENTIAL	13,730 SF	1/200	69
4TH	RESIDENTIAL	13,352 SF	1/200	67

**TABLE 1005.1: EGRESS WIDTH PER OCCUPANT SERVED**  
EXIT WIDTH FOR STAIRS: 0.2 IN. PER OCCUPANT  
EXIT WIDTH FOR OTHER EGRESS COMPONENTS: 0.15 IN. PER OCCUPANT


SEC. 1009.1: STAIRWAY WIDTH NOT LESS THAN 44 IN.  
- MAX. OCCUPANCY PER CHART ABOVE: 104 X 0.2 IN = 20.8 IN. < 44 IN.

SEC. 1020.1: VERTICAL EXIT ENCLOSURES TO BE 2-HOUR RATED

**TABLE 715.4: FIRE DOOR PROTECTION RATINGS**  
2-HOUR EXIT ENCLOSURE REQUIRES A 1 1/2 HR. FIRE DOOR ASSEMBLY



**ELEVATION Architects**  
1159 Green Street, Suite 4  
San Francisco, CA 94109  
415.537.1125  
www.elevationarchitects.com



Condominiums  
**ALEXANDRIA RESIDENCES**  
369 18th Avenue  
San Francisco, CA 94121

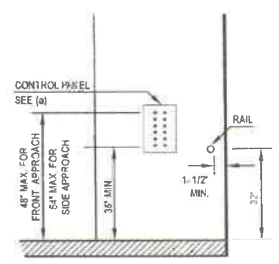
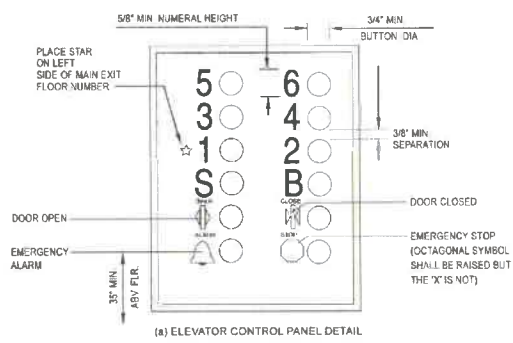
PERMIT APP#: 200806275522

#	date	issue
1	11.24.14	Site Permit Rev 1
2	03.18.15	Fire Plan Check

**Exiting Analysis**

project: 10.06  
drawn by: JP  
checked by:  
date: 07.07.14  
scale:

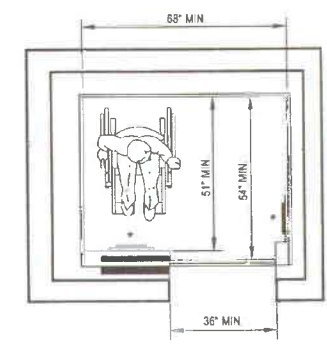
**A-0.5**



THIS DIAGRAM ILLUSTRATES THE SPECIFIC REQUIREMENTS OF THESE REGULATIONS AND IS INTENDED ONLY AS AN AID FOR BUILDING DESIGN AND CONSTRUCTION.

FIGURE 11B-40B—ELEVATOR CONTROL PANEL

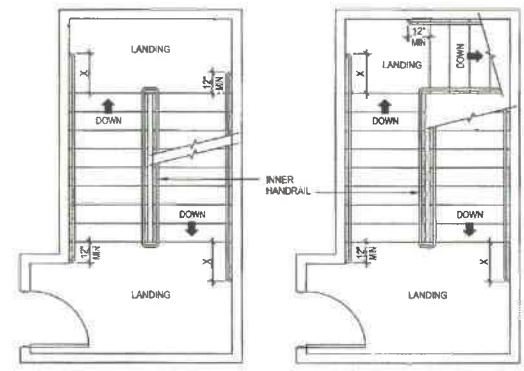
\* ALTERNATE LOCATION OF PANEL WITH SIDE-OPENING DOOR



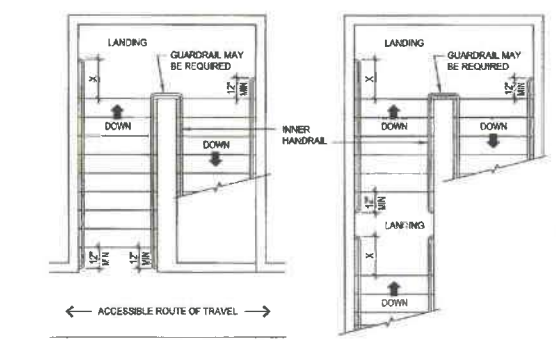
NOTE: THE AUTOMATIC DOOR REOPENING DEVICE IS ACTIVATED IF AN OBJECT PASSES THROUGH EITHER LINE A OR LINE B. LINE A AND LINE B REPRESENT THE VERTICAL LOCATION OF THE DOOR REOPENING DEVICE NOT REQUIRING CONTACT.

FIGURE 11B-40C—HOISTWAY AND ELEVATOR ENTRANCES

7 SEC. 1124A: ELEVATOR  
N.T.S.

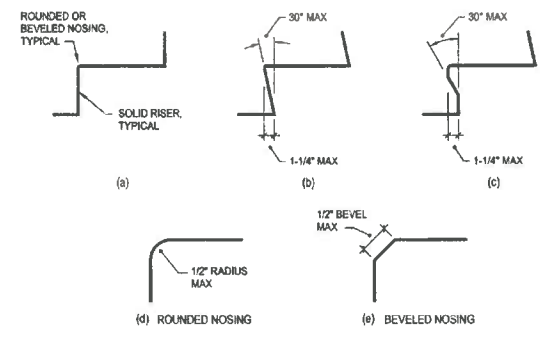


NOTE: INNER HANDRAIL AT LANDINGS OF STAIRS THAT DOUBLE BACK OR IMMEDIATELY TURN SHALL BE CONTINUOUS AND SHALL NOT EXTEND INTO LANDING OR ACCESSIBLE ROUTE OF TRAVEL.

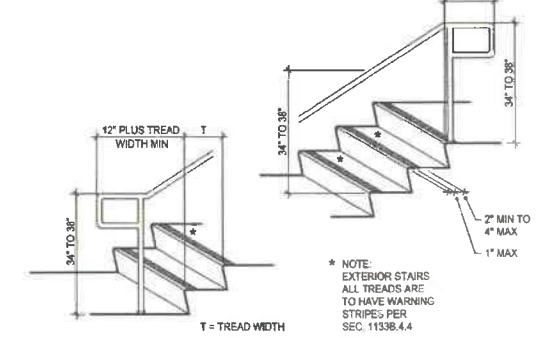


THESE DIAGRAMS ILLUSTRATE THE SPECIFIC REQUIREMENTS OF THESE REGULATIONS AND ARE INTENDED ONLY AS AN AID FOR BUILDING DESIGN AND CONSTRUCTION.

FIGURE 11B-S7—STAIR HANDRAILS



STAIRS




\* NOTE: EXTERIOR STAIRS ALL TREADS ARE TO HAVE WARNING STRIPES PER SEC. 1153B.4.4

THESE DIAGRAMS ILLUSTRATE THE SPECIFIC REQUIREMENTS OF THESE REGULATIONS AND ARE INTENDED ONLY AS AN AID FOR BUILDING DESIGN AND CONSTRUCTION.

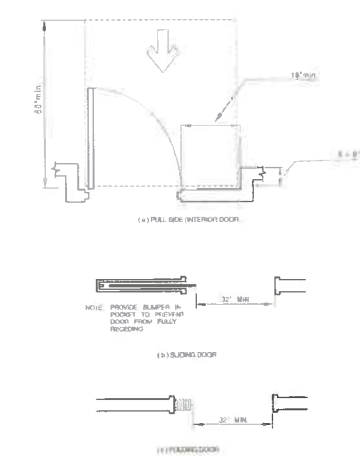
FIGURE 11B-S5—WARNING STRIPING AND HANDRAIL EXTENSIONS

6 SEC. 1123A: STAIRS  
N.T.S.



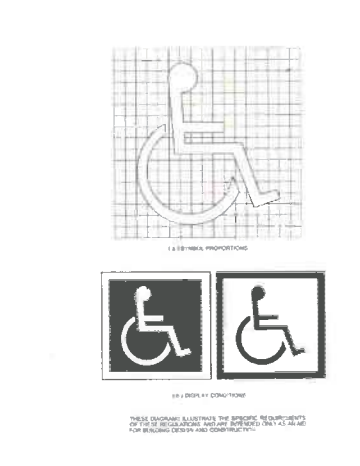
THESE DIAGRAMS ILLUSTRATE THE SPECIFIC REQUIREMENTS OF THESE REGULATIONS AND ARE INTENDED ONLY AS AN AID FOR BUILDING DESIGN AND CONSTRUCTION.

3 THRESHOLD STANDARDS  
N.T.S.



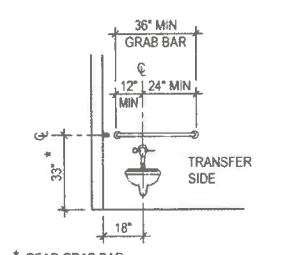
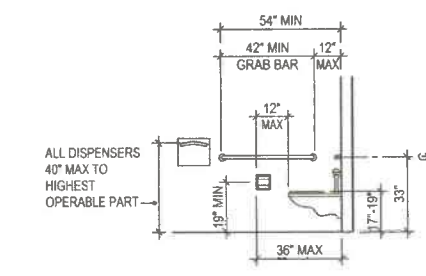
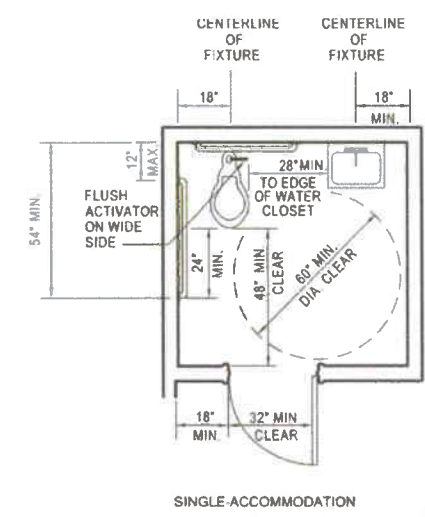
THESE DIAGRAMS ILLUSTRATE THE SPECIFIC REQUIREMENTS OF THESE REGULATIONS AND ARE INTENDED ONLY AS AN AID FOR BUILDING DESIGN AND CONSTRUCTION.

2 DOOR STANDARDS  
N.T.S.



THESE DIAGRAMS ILLUSTRATE THE SPECIFIC REQUIREMENTS OF THESE REGULATIONS AND ARE INTENDED ONLY AS AN AID FOR BUILDING DESIGN AND CONSTRUCTION.

1 ACCESSIBILITY SYMBOL  
N.T.S.



\* REAR GRAB BAR ALLOWED AT 36" A.F.F. AT TANK-TYPE TOILET

4 COMMERCIAL BATHROOM MINIMUM STANDARDS  
N.T.S.

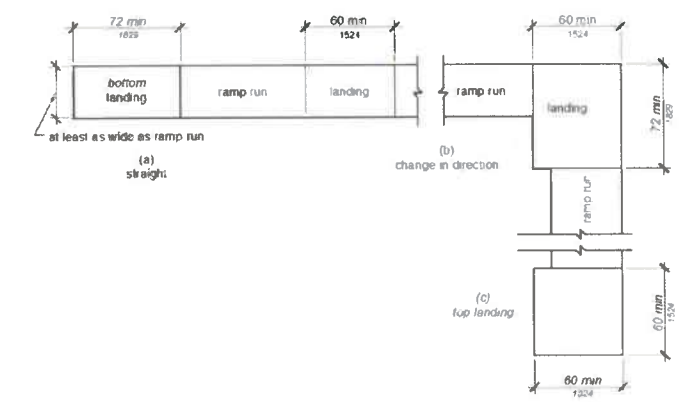


FIGURE 11B-405.7 RAMP LANDINGS

5 RAMP MINIMUM STANDARDS  
N.T.S.

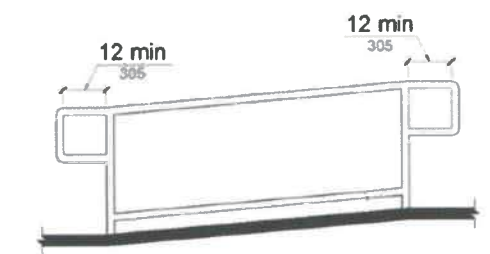


FIGURE 11B-505.10.1 TOP AND BOTTOM HANDRAIL EXTENSION AT RAMPS



**ELEVATION**architects  
1159 Green Street, Suite 4  
San Francisco, CA 94109  
415.537.1125  
www.elevationarchitects.com



Condominiums  
**ALEXANDRIA RESIDENCES**  
369 18th Avenue  
San Francisco, CA 94121

PERMIT APP#: 200806275522

#	date	issue
1	11.24.14	Site Permit Rev 1
2	03.18.15	Fire Plan Check

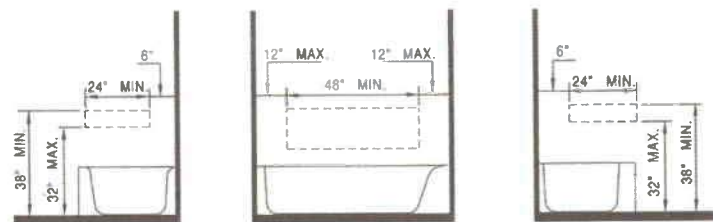
ADA Requirements

project:	10.06
drawn by:	JP
checked by:	
date:	07.07.14
scale:	

A-0.6

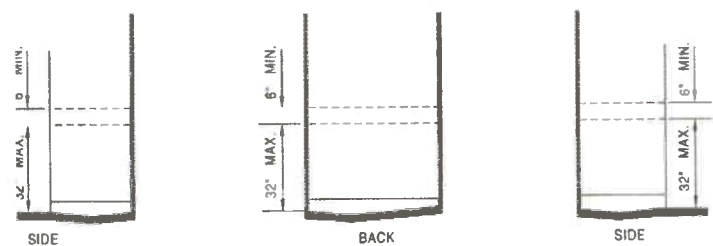


(a) WATER CLOSET IN ADAPTABLE BATHROOMS



NOTE: THE AREA OUTLINED IN DASHED LINES REPRESENT LOCATIONS FOR FUTURE INSTALLATION OF GRAB BARS FOR TYP. FIXTURE CONFIGURATIONS

(b) LOCATION OF GRAB BAR REINFORCEMENTS FOR ADAPTABLE BATHTUBS



NOTE: THE AREA OUTLINED IN DASHED LINES REPRESENT LOCATION FOR FUTURE INSTALLATION OF GRAB BARS

(c) LOCATION OF GRAB BAR REINFORCEMENTS FOR ADAPTABLE SHOWERS

4 GRAB BAR REINFORCEMENT LOCATION  
N.T.S.

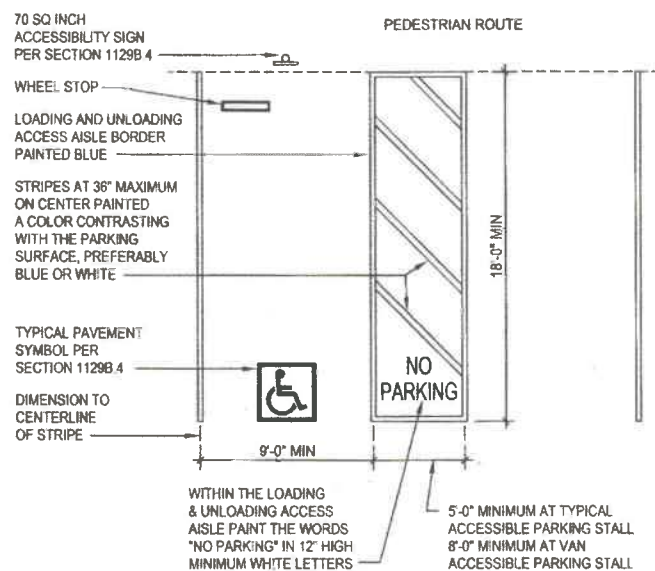
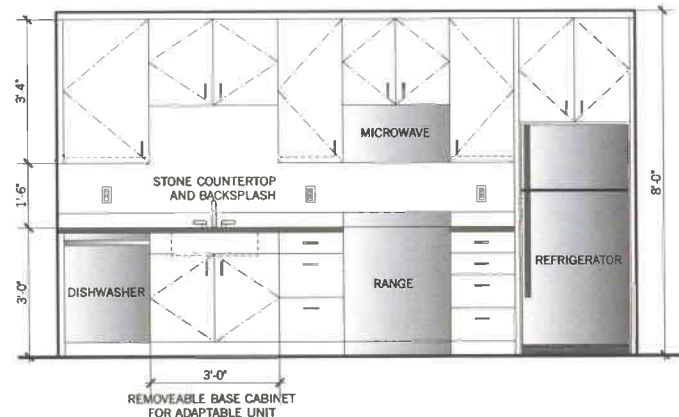
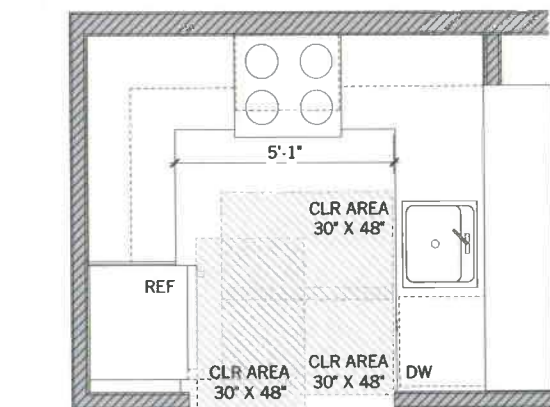


FIGURE 11B-18B - SINGLE PARKING STALLS

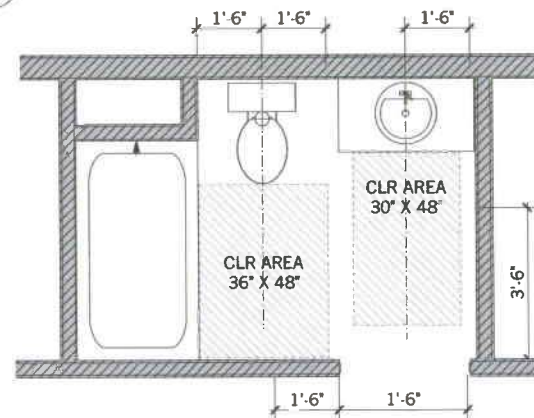
5 SEC. 1109A: HC PARKING STALL  
N.T.S.



1 SEC. 1133A.3: ADAPTABLE KITCHEN, TYP.  
N.T.S.



2 SEC. 1133A: KITCHEN, TYP.  
N.T.S.



3 SEC. 1134A: BATHROOM, TYP.  
N.T.S.



**ELEVATION**Architects  
1159 Green Street, Suite 4  
San Francisco, CA 94109  
415.537.1125  
www.elevationarchitects.com



Condominiums  
**ALEXANDRIA RESIDENCES**  
369 18th Avenue  
San Francisco, CA 94121

PERMIT APP#: 200806275522

#	date	issue
1	11.24.14	Site Permit Rev 1
2	03.18.15	Fire Plan Check

ADA Requirements

project:	10.06
drawn by:	JP
checked by:	
date:	07.07.14
scale:	

A-0.7

**BENCHMARK @ INTERSECTION OF GEARY BLVD. & 18TH STREET**

NW CORNER CROW CUT OUTER RIM SW ELEVATION = 137.761, WAS USED AS BASIS OF ELEVATION FOR THIS SURVEY.

**BASIS OF BEARINGS**

FOUND SURVEY MARKERS PER CITY OF SAN FRANCISCO MONUMENT MAP NO. 83, FILED AT THE CITY ENGINEERS OFFICE, WAS USED AS BASIS BEARING FOR THIS SURVEY.

**LEGEND**

- EXISTING PROPERTY LINE
- (E) BUILDING LIMITS
- BENCHMARK REFERENCE
- (E) STORM WATER INLET
- (E) ELECTROLIER
- EXISTING CONCRETE RETAINING WALL
- EXISTING WOODEN FENCE (HEIGHT VARIES)
- OVERHEAD ELECTRICAL LINE (ASSUMED)
- UNDERGROUND SANITARY SEWER LINE (ASSUMED)

**ABBREVIATIONS**

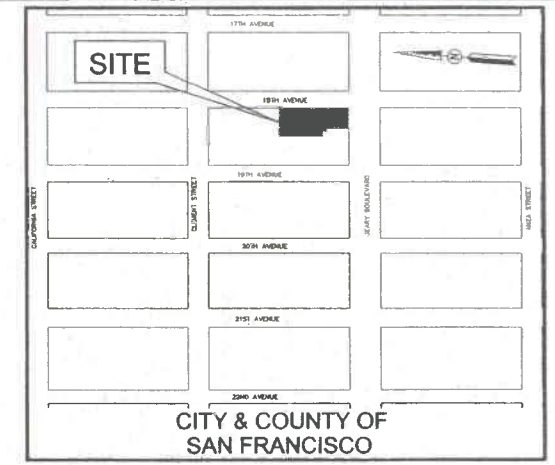
AC	ASPHALT CONCRETE	MIN	MINIMUM
AD	AREA DRAIN	NTS	NOT TO SCALE
ADJ.	ADJACENT	PB	PACIFIC BELL
BC	BUILDING CORNER	PL	PROPERTY LINE
BM	BENCHMARK	PM	PARKING METER
BL	BUILDING LINE	PP	POWER POLE
BW	BACK OF WALK	RMP	RAMP
BOW	BOTTOM OF WALL	RTW	RETAINING WALL
CONC.	CONCRETE	SSMH	SANITARY SEWER MANHOLE
CLR.	CLEAR	SS	STREET SIGN
DI	DRAIN INLET	S/W	SIDEWALK
D/W (DW)	DRIVEWAY	TC	TOP OF CURB
E.BX	ELECTRICAL BOX	TLP	TRAFFIC LIGHT POLE
EL./ELEV.	ELEVATION	TR-WELL	TREE-WELL
EP	EDGE OF PAVEMENT	TSBX	TRAFFIC SIGNAL BOX
(E)/EX	EXISTING	TOW	TOP OF WALL
FH	FIRE HYDRANT	TYP.	TYPICAL
FL	FLOW LINE	V	VENT
GND	GROUND	WB	WATER BOX
GV	GAS VALVE	WD.	WOODEN
L/W	LIGHT WELL	WV	WATER VALVE

**NOTES**

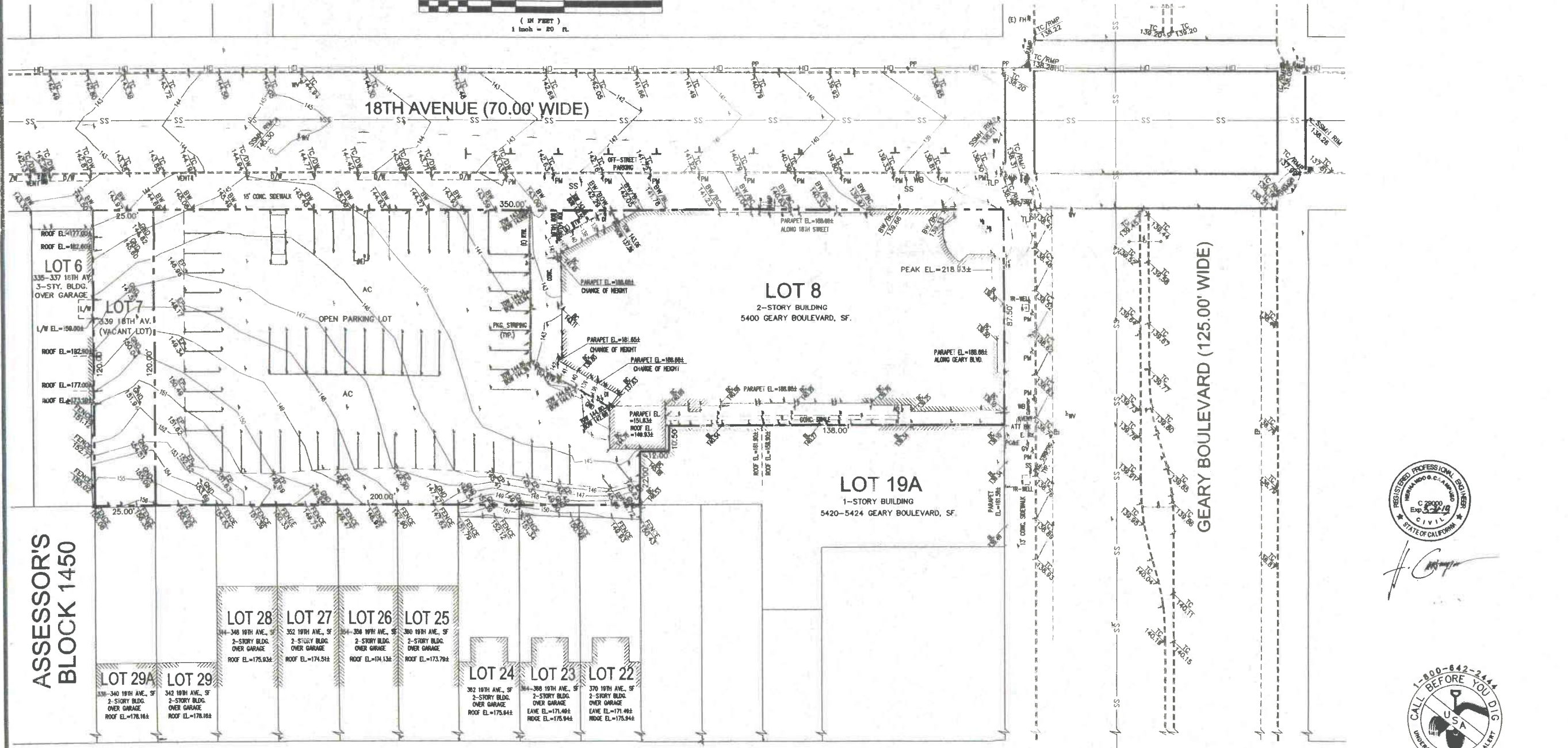
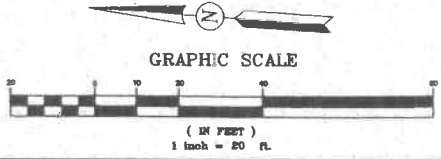
- RECORD OWNERSHIP INFORMATION WAS TAKEN FROM GRANT DEED, REEL 1570 O.R. 0660, DATED FEBRUARY 09, 2004.
- BOUNDARY INFORMATION IS COMPILED FROM RECORD AND FIELD DATA.
- ALL DISTANCES AND DIMENSIONS ARE IN FEET AND DECIMALS THEREOF.
- PROPERTY LINE TO MONUMENT LINE MEASURED DISTANCES WERE BASED UPON FOUND SURVEY MARKS, CURB SPLITS AND BUILDING OCCUPATIONS.
- ALL ANGLES ARE 90° UNLESS OTHERWISE NOTED.
- ALL LIGHT-WELLS LOCATIONS ARE APPROXIMATE UNLESS OTHERWISE NOTED.
- BUILDING FOOTPRINTS SHOWN ARE TAKEN AT GROUND LEVEL UNLESS OTHERWISE NOTED.
- REFERENCE MAPS: 65 CM 96-98 & 108 CM 146-148

**UTILITY STATEMENT:**

THE UNDERGROUND UTILITIES SHOWN HAVE BEEN LOCATED FROM FIELD SURVEY INFORMATION AND/OR RECORD DATA AND ARE APPROXIMATE ONLY. THE SURVEYOR MAKES NO GUARANTEE THAT THE UNDERGROUND UTILITIES SHOWN COMPRISE ALL SUCH UTILITIES IN THE AREA, EITHER IN SERVICE OR ABANDONED. THE SURVEYOR FURTHER DOES NOT WARRANT THAT THE UNDERGROUND UTILITIES SHOWN ARE IN THE EXACT LOCATION INDICATED. THE SURVEYOR HAS NOT PHYSICALLY LOCATED THE UNDERGROUND UTILITIES. ACTUAL LOCATION AND SIZE, TOGETHER WITH THE PRESENCE OF ANY ADDITIONAL UTILITY LINES NOT SHOWN ON THIS PLAN, SHALL BE VERIFIED IN THE FIELD BY THE CONTRACTOR DURING CONSTRUCTION.



VICINITY MAP NOT TO SCALE

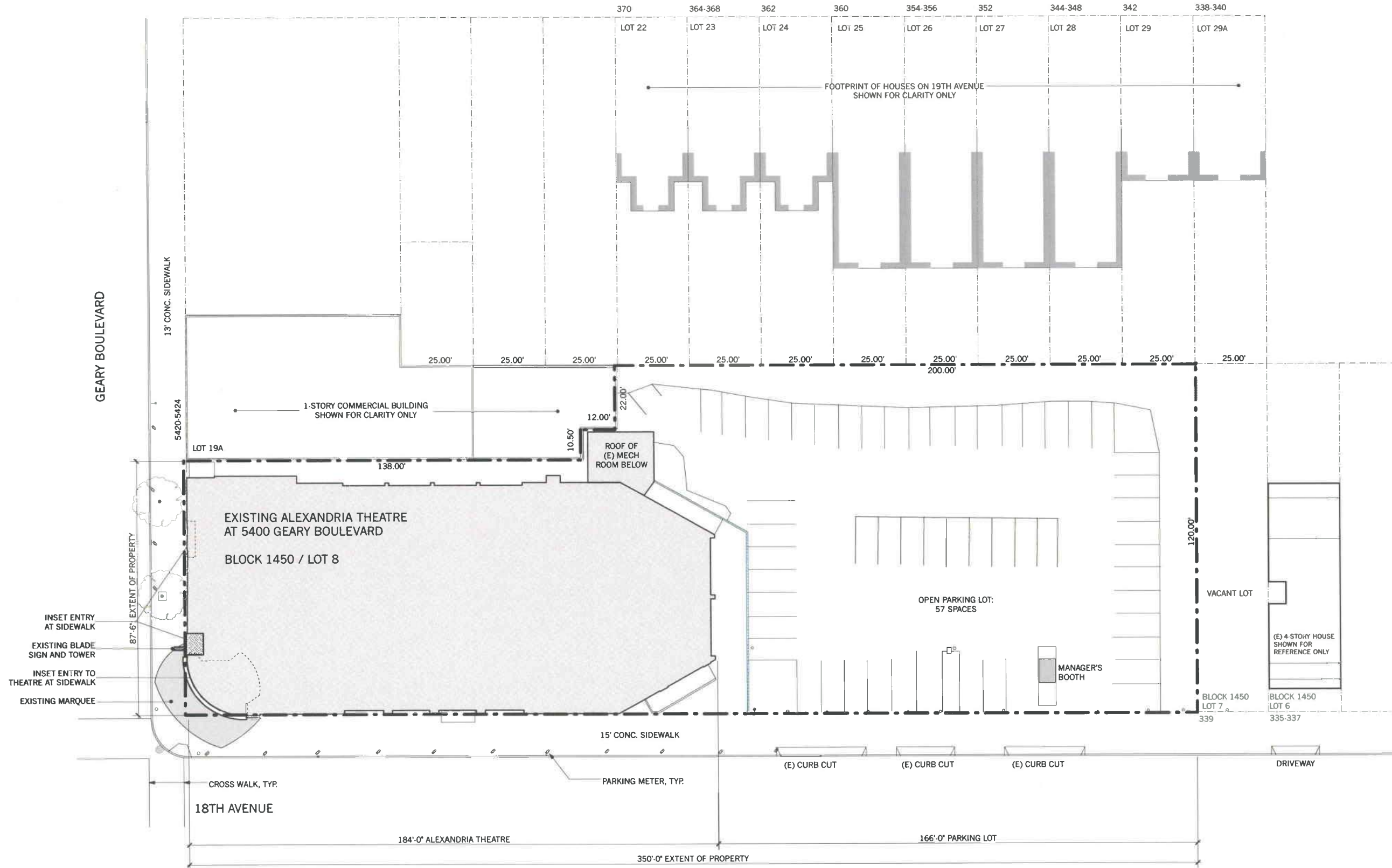


*H. Campuzano*

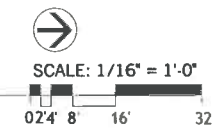


DESIGNED BY: <b>GLA</b>	SCALE: 1" = 20.0'
DRAWN BY: <b>LB</b>	
CHECKED BY: <b>HC</b>	
<p><b>GLA CIVIL ENGINEERS, INC.</b>                  944 Market Street Ste 612                  San Francisco, CA 94102                  Tel. (415) 956-6707                  Fax. (415) 956-6708                  R.C.E. 29000</p>	
<p>PROJECT TITLE:  <b>5400 GEARY BOULEVARD,                  SAN FRANCISCO, CALIFORNIA</b></p>	
<p>OWNER:  <b>ALEXANDRIA ENTERPRISE, LLC</b></p>	
<p>DRAWING TITLE:  <b>TOPOGRAPHIC SURVEY PLAN</b></p>	
<p>SHEET:  <b>1</b>                  1 SHEET OF 2</p>	

19TH AVENUE



1 EXISTING SITE / ROOF PLAN  
Scale: 1/16" = 1'-0"



**ELEVATIONarchitects**  
1159 Green Street, Suite 4  
San Francisco, CA 94109  
415.537.1125  
www.elevationarchitects.com



Condominiums  
**ALEXANDRIA RESIDENCES**  
369 18th Avenue  
San Francisco, CA 94121

PERMIT APP#: 200806275522

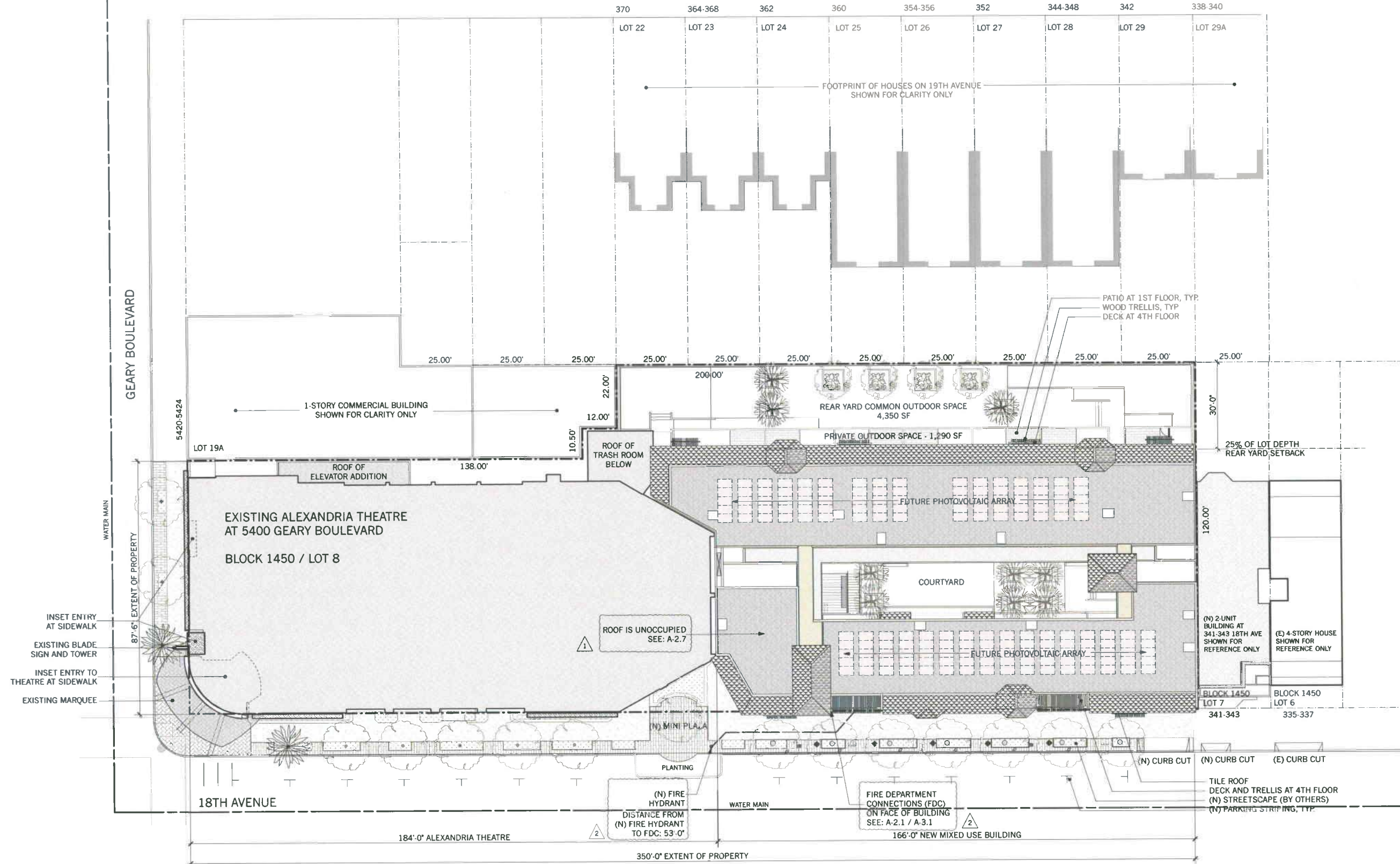
#	date	issue
	11.24.14	Site Permit Rev 1

(E) Site Plan

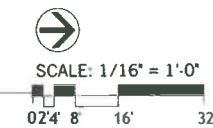
project:	10.06
drawn by:	JP
checked by:	
date:	07.07.14
scale:	

A-1.1

19TH AVENUE



1 PROPOSED SITE / ROOF PLAN  
Scale: 1/16" = 1'-0"



**ELEVATIONarchitects**  
1159 Green Street, Suite 4  
San Francisco, CA 94109  
415.537.1125  
www.elevationarchitects.com



Condominiums  
**ALEXANDRIA RESIDENCES**  
369 18th Avenue  
San Francisco, CA 94121

PERMIT APP#: 200806275522

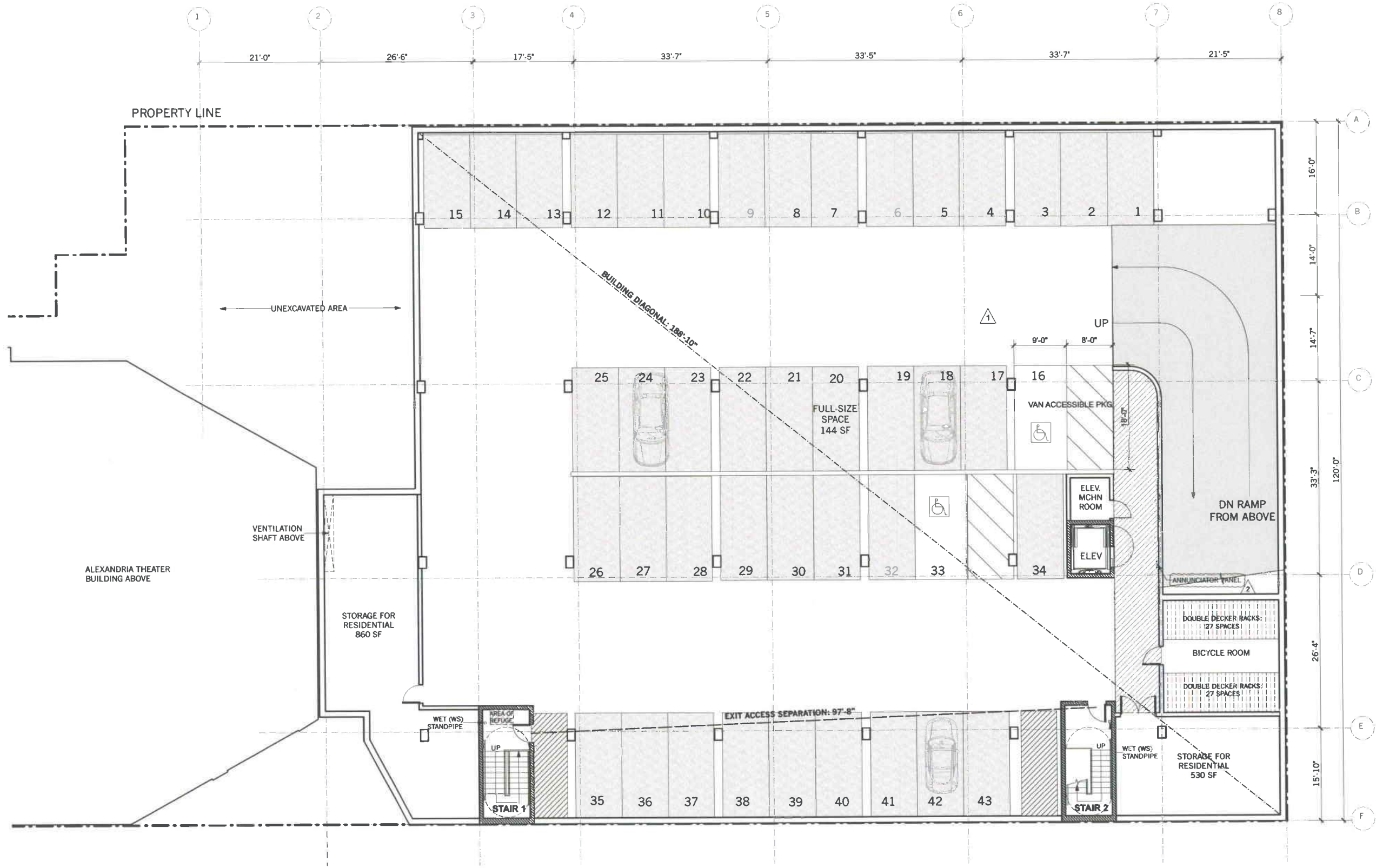
#	date	issue
1	11.24.14	Site Permit Rev 1
2	03.18.15	Fire Plan Ck

(N) Site Plan

project: 10.06  
drawn by: JP  
checked by:  
date: 07.07.14  
scale:

A-1.2





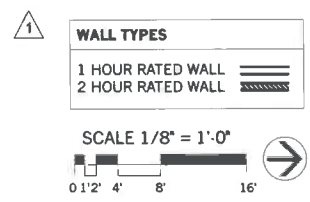
ALEXANDRIA THEATER BUILDING ABOVE

VENTILATION SHAFT ABOVE

UNEXCAVATED AREA

ELEVATOR TO COMPLY WITH SFFD AB #2.01  
 PER 2007 CBC SEC. 1007.8:  
 A two-way communication system shall be provided at the elevator landing on each accessible floor that is one or more stories above or below the story of exit discharge.

NOTE:  
 1. OCCUPANCY ON THIS FLOOR:  
 PARKING: S-2, SEC. 311.3  
 2. OCCUPANCY SEPARATION:  
 1-HOUR BETWEEN ALL USES



**ELEVATION**architects  
 1159 Green Street, Suite 4  
 San Francisco, CA 94109  
 415.537.1125  
 www.elevationarchitects.com




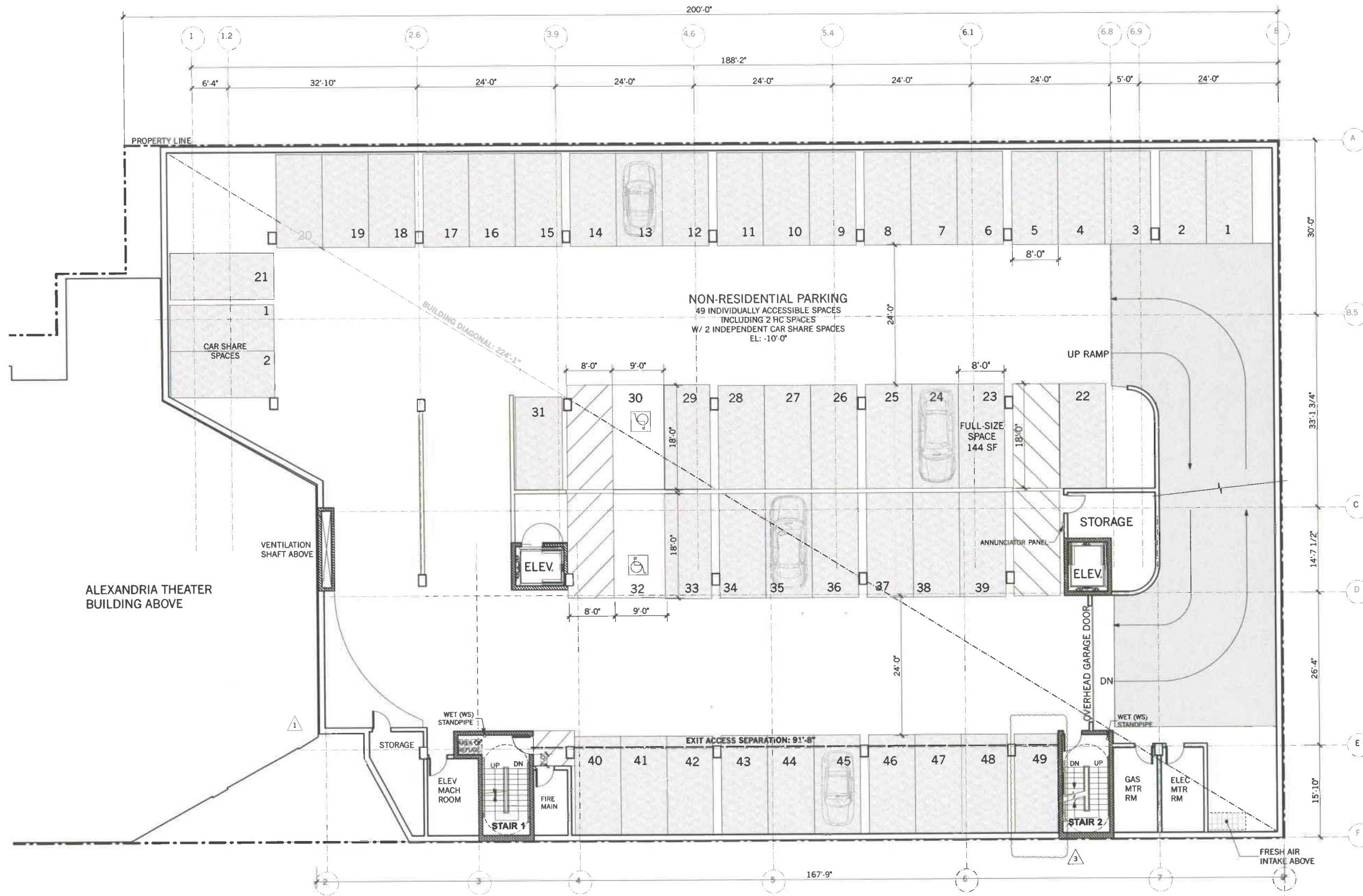
Condominiums  
**ALEXANDRIA RESIDENCES**  
 369 18th Avenue  
 San Francisco, CA 94121  
 PERMIT APP#: 200806275522

#	date	issue
1	11.24.14	Site Permit Rev 1
2	03.18.15	Fire Plan Check

**Parking Sub-basement 2**

project: 10.06  
 drawn by: JP  
 checked by:  
 date: 07.07.14  
 scale:

**A-2.1**



**ELEVATIONarchitects**  
 1159 Green Street, Suite 4  
 San Francisco, CA 94109

415.537.1125  
 www.elevationarchitects.com



Condominiums  
**ALEXANDRIA RESIDENCES**  
 369 18th Avenue  
 San Francisco, CA 94121

PERMIT APP#: 200806275522

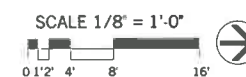
#	date	issue
1	11.24.14	Site Permit Rev 1
2	03.18.15	Fire Plan Check
3	04.22.15	Planning Review

**Parking Sub-basement 1**

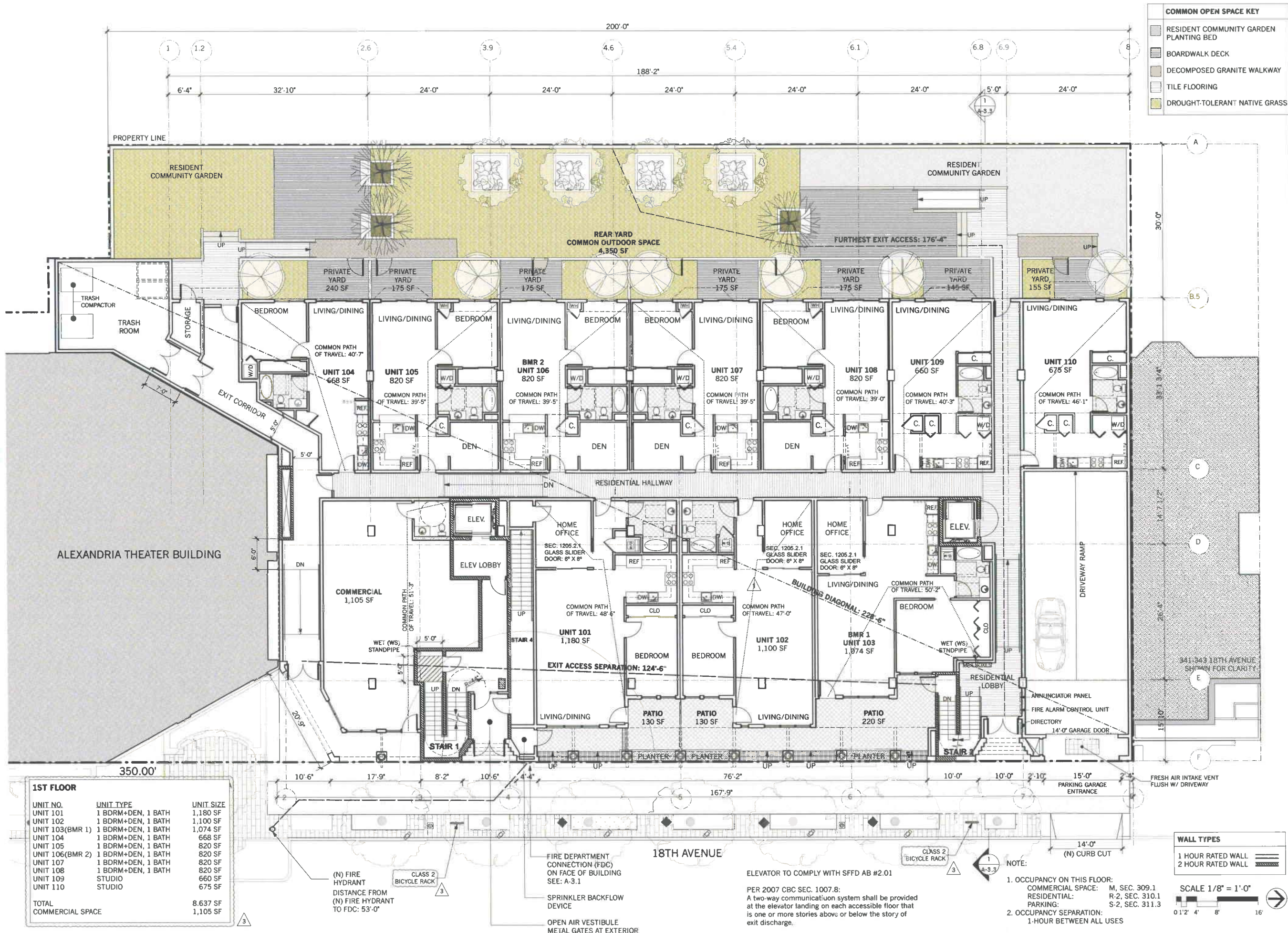
project: 10.06  
 drawn by: JP  
 checked by:  
 date: 07.07.14  
 scale:

**WALL TYPES**

1 HOUR RATED WALL	
2 HOUR RATED WALL	



**A-2.2**



**COMMON OPEN SPACE KEY**

- RESIDENT COMMUNITY GARDEN
- PLANTING BED
- BOARDWALK DECK
- DECOMPOSED GRANITE WALKWAY
- TILE FLOORING
- DROUGHT-TOLERANT NATIVE GRASS



**ElevationArchitects**  
 1159 Green Street, Suite 4  
 San Francisco, CA 94109  
 415.537.1125  
 www.elevationarchitects.com



Condominiums  
**ALEXANDRIA RESIDENCES**  
 369 18th Avenue  
 San Francisco, CA 94121

PERMIT APP#: 200806275522

#	date	issue
1	11.24.14	Site Permit Rev 1
2	03.18.15	Fire Plan Check
3	04.22.15	Planning Review

**1ST FLOOR**

UNIT NO.	UNIT TYPE	UNIT SIZE
UNIT 101	1 BDRM+DEN, 1 BATH	1,180 SF
UNIT 102	1 BDRM+DEN, 1 BATH	1,100 SF
UNIT 103(BMR 1)	1 BDRM+DEN, 1 BATH	1,074 SF
UNIT 104	1 BDRM+DEN, 1 BATH	668 SF
UNIT 105	1 BDRM+DEN, 1 BATH	820 SF
UNIT 106(BMR 2)	1 BDRM+DEN, 1 BATH	820 SF
UNIT 107	1 BDRM+DEN, 1 BATH	820 SF
UNIT 108	1 BDRM+DEN, 1 BATH	820 SF
UNIT 109	STUDIO	660 SF
UNIT 110	STUDIO	675 SF
<b>TOTAL</b>		<b>8,637 SF</b>
<b>COMMERCIAL SPACE</b>		<b>1,105 SF</b>

**WALL TYPES**

- 1 HOUR RATED WALL
- 2 HOUR RATED WALL

SCALE 1/8" = 1'-0"

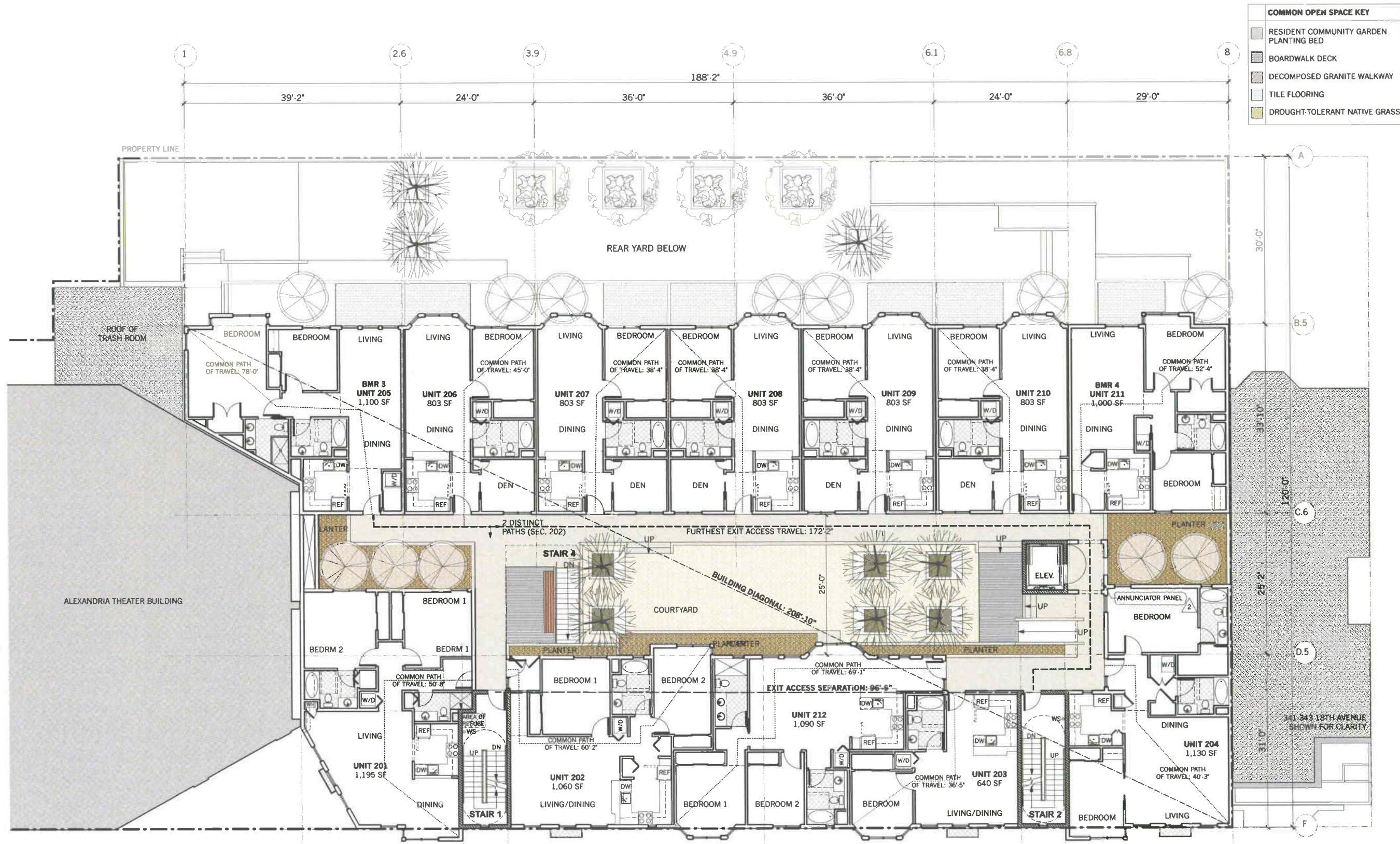
- NOTE:
- OCCUPANCY ON THIS FLOOR:  
 COMMERCIAL SPACE: M, SEC. 309.1  
 RESIDENTIAL: R-2, SEC. 310.1  
 PARKING: S-2, SEC. 311.3
  - OCCUPANCY SEPARATION:  
 1-HOUR BETWEEN ALL USES

ELEVATOR TO COMPLY WITH SFFD AB #2.01  
 PER 2007 CBC SEC. 1007.8:  
 A two-way communication system shall be provided at the elevator landing on each accessible floor that is one or more stories above or below the story of exit discharge.

1st Floor - Ground Floor

project: 10.06  
 drawn by: JP  
 checked by:  
 date: 07.07.14  
 scale:

**A-2.3**



**COMMON OPEN SPACE KEY**

- RESIDENT COMMUNITY GARDEN PLANTING BED
- BOARDWALK DECK
- DECOMPOSED GRANITE WALKWAY
- TILE FLOORING
- DROUGHT-TOLERANT NATIVE GRASS



**Elevation Architects**  
 1159 Green Street, Suite 4  
 San Francisco, CA 94109  
 415.537.1125  
 www.elevationarchitects.com



Condominiums  
**ALEXANDRIA RESIDENCES**  
 369 18th Avenue  
 San Francisco, CA 94121

PERMIT APP#: 200806275522

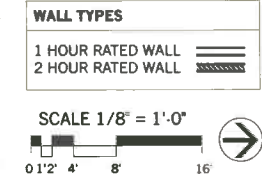
#	date	issue
1	11.24.14	Site Permit Rev 1
2	03.18.15	Fire Plan Check

**2ND FLOOR**

UNIT NO.	UNIT TYPE	UNIT SIZE
UNIT 201	2 BDRM, 2 BATH	1,195 SF
UNIT 202	2 BDRM, 2 BATH	1,060 SF
UNIT 203	1 BDRM, 1 BATH	640 SF
UNIT 204	2 BDRM, 2 BATH	1,130 SF
UNIT 205(BMR 3)	2 BDRM, 2 BATH	1,100 SF
UNIT 206	1 BDRM+DEN, 1 BATH	803 SF
UNIT 207	1 BDRM+DEN, 1 BATH	803 SF
UNIT 208	1 BDRM+DEN, 1 BATH	803 SF
UNIT 209	1 BDRM+DEN, 1 BATH	803 SF
UNIT 210	1 BDRM+DEN, 1 BATH	803 SF
UNIT 211(BMR 4)	2 BDRM, 1 BATH	1,000 SF
UNIT 212	2 BDRM, 2 BATH	1,090 SF
<b>TOTAL</b>		<b>11,230 SF</b>

ELEVATOR TO COMPLY WITH SFFD AB #2.01  
 PER 2007 CBC SEC. 1007.8:  
 A two-way communication system shall be provided at the elevator landing on each accessible floor that is one or more stories above or below the story of exit discharge.

- NOTE:
- OCCUPANCY ON THIS FLOOR: RESIDENTIAL: R-2, SEC. 310.1
  - OCCUPANCY SEPARATION: 1-HOUR BETWEEN ALL USES



2nd Floor Plan

project:	10.06
drawn by:	JP
checked by:	
date:	07.07.14
scale:	

A-2.4



**ELEVATIONarchitects**  
1159 Green Street, Suite 4  
San Francisco, CA 94109

415.537.1125  
www.elevationarchitects.com



Condominiums  
**ALEXANDRIA RESIDENCES**  
369 18th Avenue  
San Francisco, CA 94121

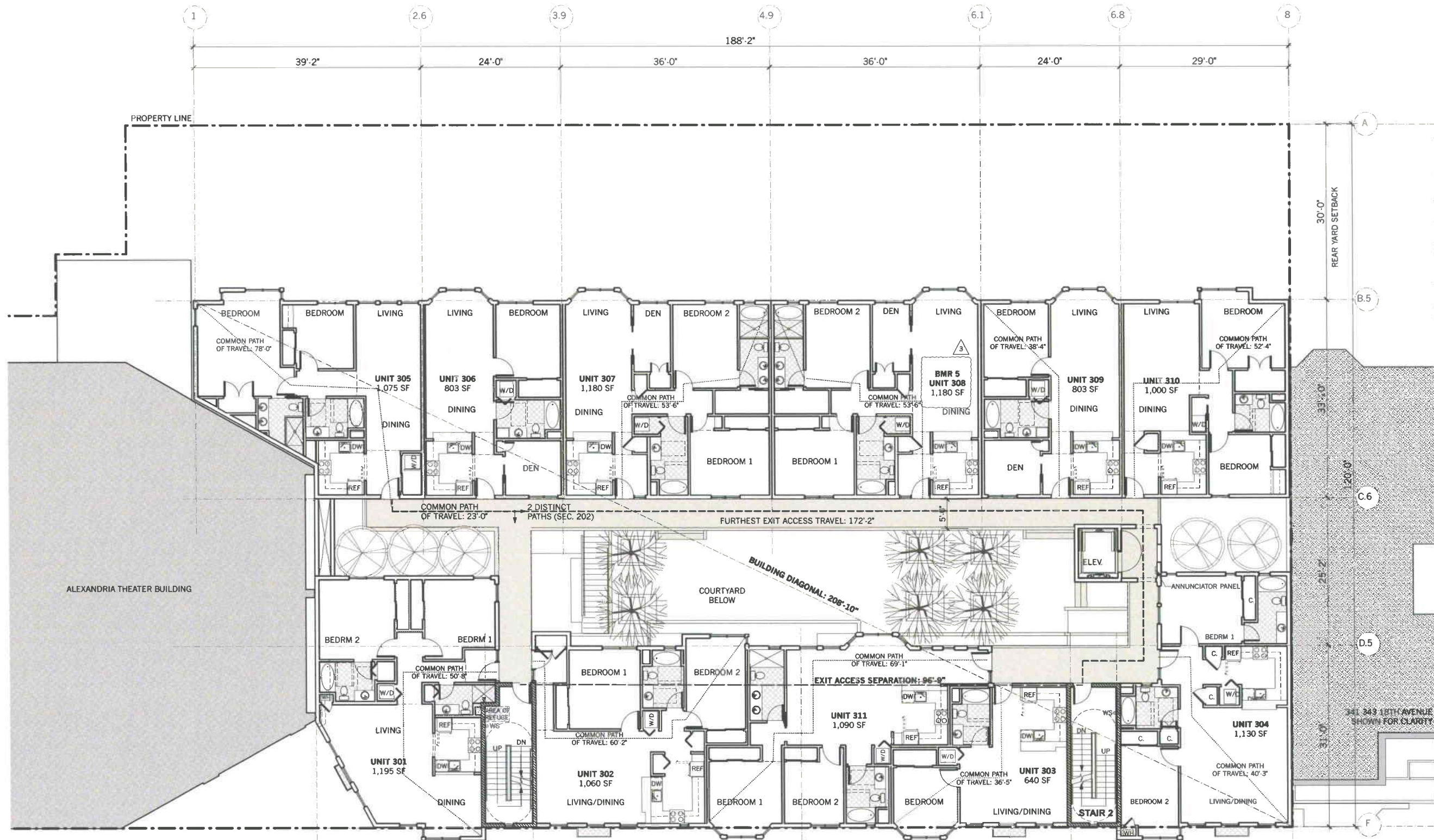
PERMIT APP#: 200806275522

#	date	issue
1	11.24.14	Site Permit Rev 1
2	03.18.15	Fire Plan Check
3	04.22.15	Planning Review

**3rd Floor Plan**

project:	10.06
drawn by:	JP
checked by:	
date:	07.07.14
scale:	

**A-2.5**



**3RD FLOOR**

UNIT NO.	UNIT TYPE	UNIT SIZE
UNIT 301	2 BDRM, 2 BATH	1,195 SF
UNIT 302	2 BDRM, 2 BATH	1,060 SF
UNIT 303	1 BDRM, 1 BATH	640 SF
UNIT 304	2 BDRM, 2 BATH	1,130 SF
UNIT 305	2 BDRM, 2 BATH	1,075 SF
UNIT 306	1 BDRM+DEN, 1 BATH	803 SF
UNIT 307	2 BDRM+DEN, 2 BATH	1,180 SF
UNIT 308, BMR 5	2 BDRM+DEN, 2 BATH	1,180 SF
UNIT 309	1 BDRM+DEN, 1 BATH	803 SF
UNIT 310	2 BDRM, 1 BATH	1,000 SF
UNIT 311	2 BDRM, 1 BATH	1,090 SF
<b>TOTAL</b>		<b>11,156 SF</b>

ELEVATOR TO COMPLY WITH SFFD AB #2.01

PER 2007 CBC SEC. 1007.8:  
A two-way communication system shall be provided at the elevator landing on each accessible floor that is one or more stories above or below the story of exit discharge.

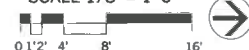
NOTE:

- OCCUPANCY ON THIS FLOOR: RESIDENTIAL: R-2, SEC. 310.1
- OCCUPANCY SEPARATION: 1-HOUR BETWEEN ALL USES

**WALL TYPES**

1 HOUR RATED WALL  
2 HOUR RATED WALL

SCALE 1/8" = 1'-0"





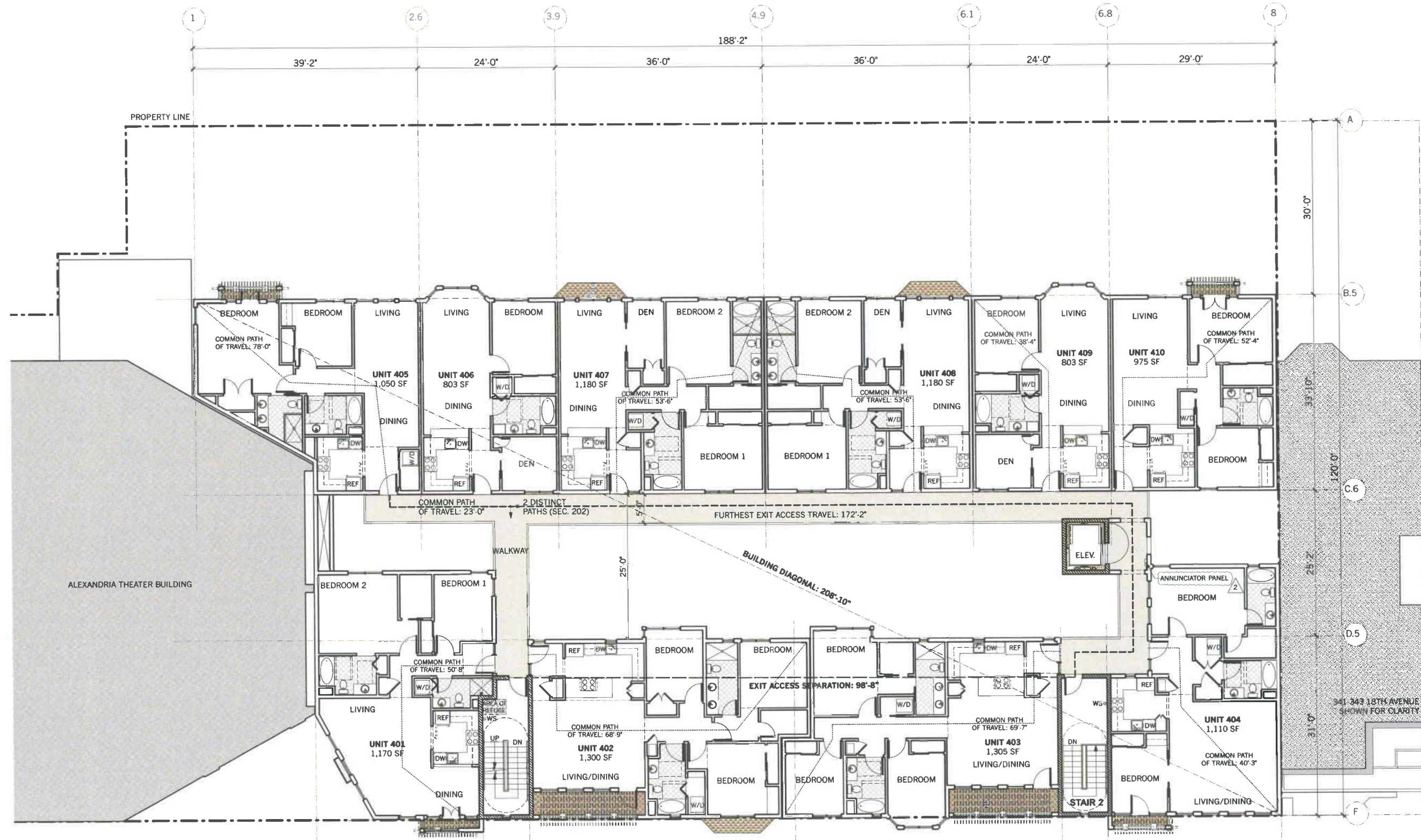
**ELEVATION**architects  
1159 Green Street, Suite 4  
San Francisco, CA 94109

415.537.1125  
www.elevationarchitects.com



Condominiums  
**ALEXANDRIA RESIDENCES**  
369 18th Avenue  
San Francisco, CA 94121

PERMIT APP#: 200806275522



**4TH FLOOR**

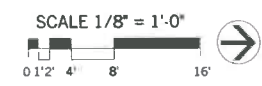
UNIT NO.	UNIT TYPE	UNIT SIZE
UNIT 401	2 BDRM, 2 BATH	1,170 SF
UNIT 402	3 BDRM, 2 BATH	1,300 SF
UNIT 403	3 BDRM, 2 BATH	1,305 SF
UNIT 404	2 BDRM, 2 BATH	1,110 SF
UNIT 405	2 BDRM, 2 BATH	1,050 SF
UNIT 406	1 BDRM+DEN, 1 BATH	803 SF
UNIT 407	2 BDRM+DEN, 2 BATH	1,180 SF
UNIT 408	2 BDRM+DEN, 2 BATH	1,180 SF
UNIT 409	1 BDRM+DEN, 1 BATH	803 SF
UNIT 410	2 BDRM, 1 BATH	975 SF
<b>TOTAL</b>		<b>10,876 SF</b>

ELEVATOR TO COMPLY WITH SFDD AB #2.01  
PER 2007 CBC SEC. 1007.8:  
A two-way communication system shall be provided at the elevator landing on each accessible floor that is one or more stories above or below the story of exit discharge.

- NOTE:
- OCCUPANCY ON THIS FLOOR: RESIDENTIAL: R-2, SEC. 310.1
  - OCCUPANCY SEPARATION: 1-HOUR BETWEEN ALL USES

**WALL TYPES**

1 HOUR RATED WALL	
2 HOUR RATED WALL	

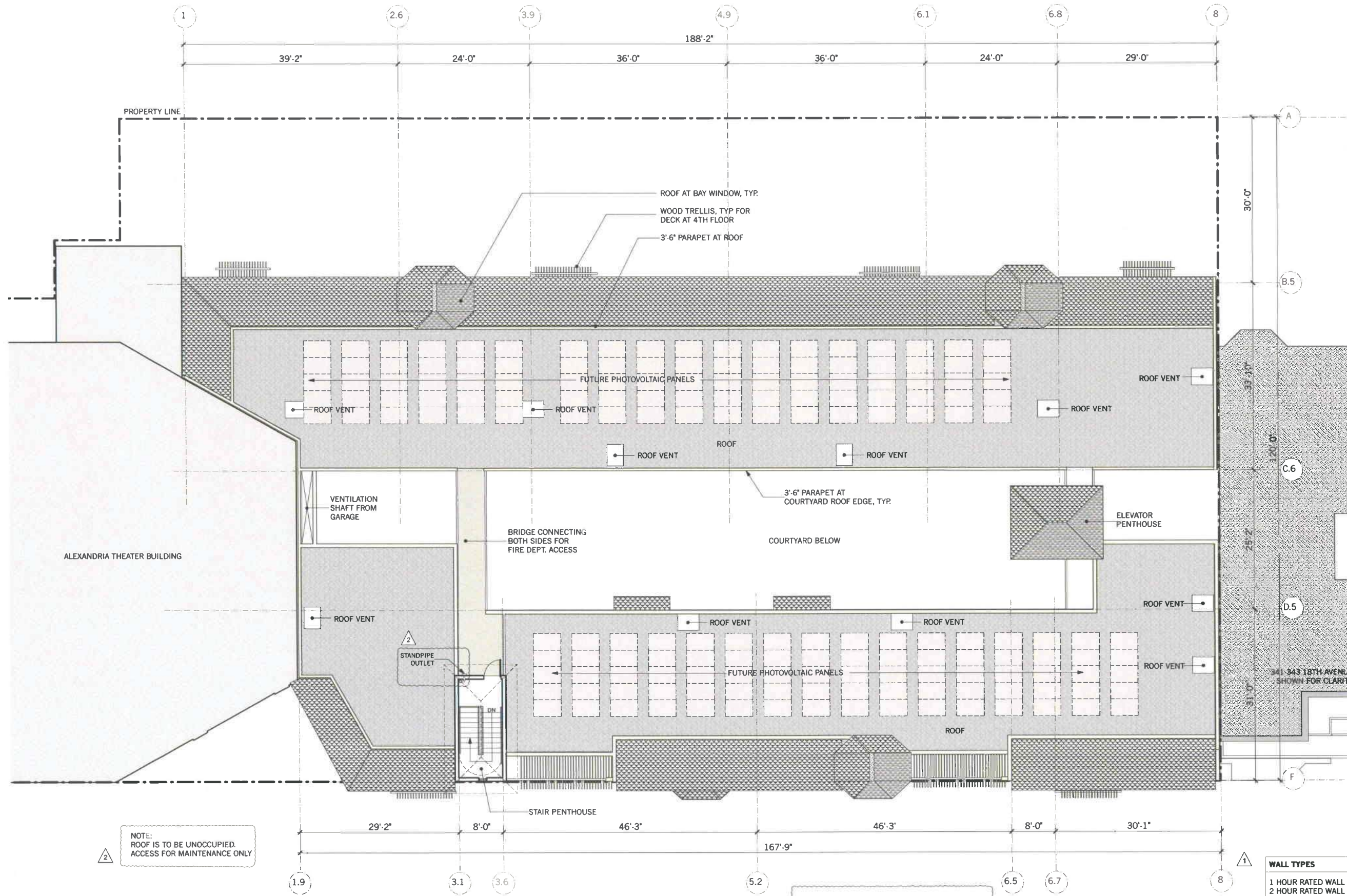


#	date	issue
1	11.24.14	Site Permit Rev 1
2	03.18.15	Fire Plan Check

4th Floor Plan

project: 10.06  
drawn by: JP  
checked by:  
date: 07.07.14  
scale:

**A-2.6**



NOTE:  
ROOF IS TO BE UNOCCUPIED.  
ACCESS FOR MAINTENANCE ONLY

ELEVATOR TO COMPLY WITH SFFD AB #2.01  
PER 2007 CBC SEC. 1007.8:  
A two-way communication system shall be provided at the  
elevator landing on each accessible floor that is one or more  
stories above or below the story of exit discharge.

**WALL TYPES**  
1 HOUR RATED WALL [Symbol]  
2 HOUR RATED WALL [Symbol]

SCALE 1/8" = 1'-0"  
0' 1/2" 4' 8' 16'



**ELEVATION**architects  
1159 Green Street, Suite 4  
San Francisco, CA 94109  
415.537.1125  
www.elevationarchitects.com



Condominiums  
**ALEXANDRIA RESIDENCES**  
369 18th Avenue  
San Francisco, CA 94121

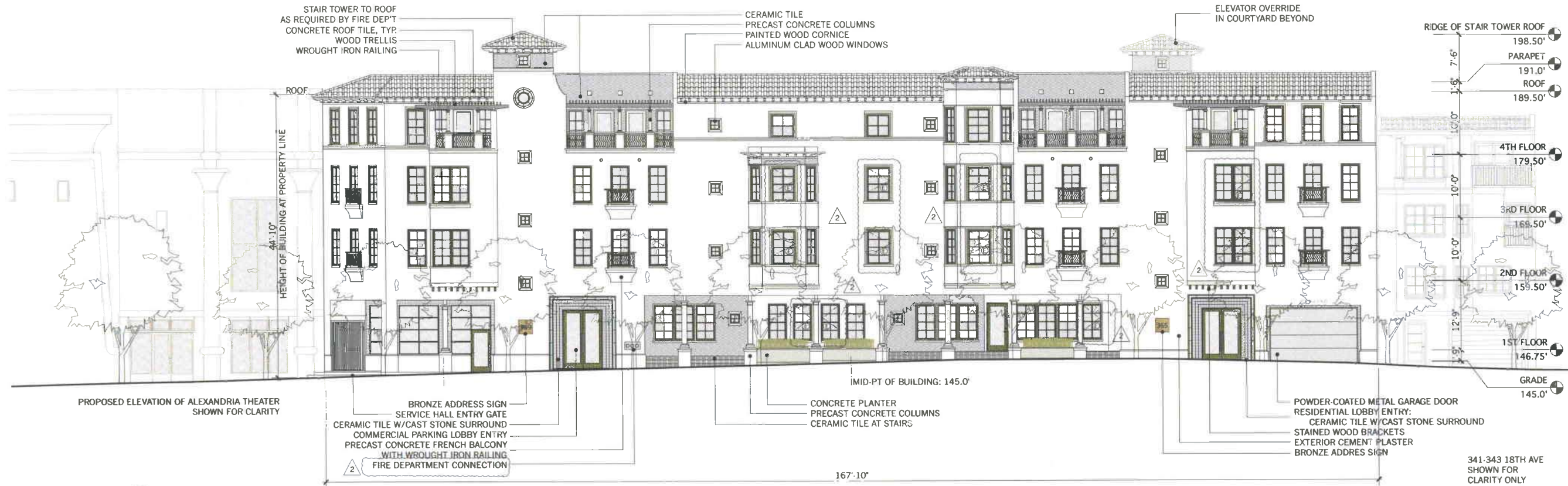
PERMIT APP#: 200806275522

#	date	issue
1	11.24.14	Site Permit Rev 1
2	03.18.15	Fire Plan Check

**Roof Plan**

project: 10.06  
drawn by: JP  
checked by:  
date: 07.07.14  
scale:

**A-2.7**




1 EAST ELEVATION  
Scale: 1/8" = 1'-0"



2 WEST ELEVATION  
Scale: 1/8" = 1'-0"



**ELEVATION**architects  
1159 Green Street, Suite 4  
San Francisco, CA 94109  
415.537.1125  
www.elevationarchitects.com



Condominiums  
**ALEXANDRIA RESIDENCES**  
369 18th Avenue  
San Francisco, CA 94121

PERMIT APP#: 200806275522

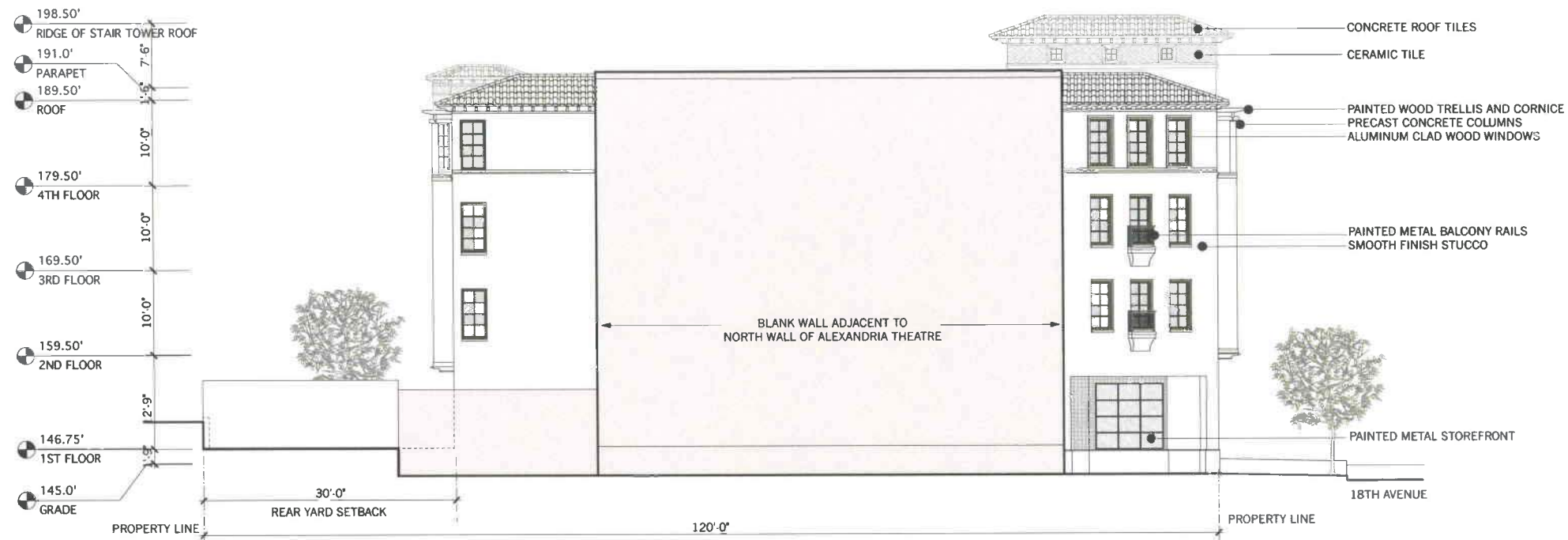
#	date	issue
1	11.24.14	Site Permit Rev 1
2	03.18.15	Fire Plan Check

East & West Elevations

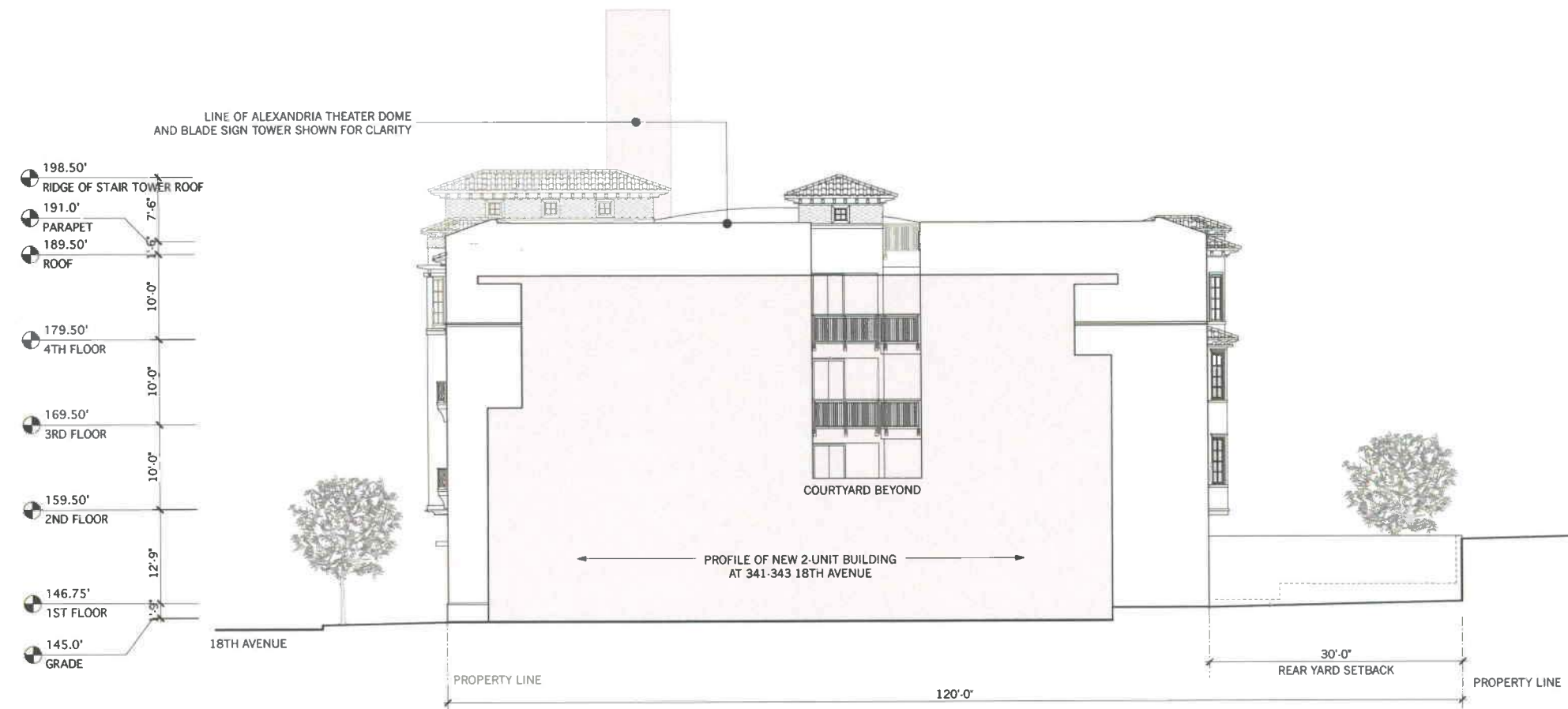
project:	10.06
drawn by:	JP
checked by:	
date:	07.07.14
scale:	

A-3.1





1 SOUTH ELEVATION  
Scale: 1/8" = 1'-0"



2 NORTH ELEVATION  
Scale: 1/8" = 1'-0"



**ELEVATION**architects  
1159 Green Street, Suite 4  
San Francisco, CA 94109  
415.537.1125  
www.elevationarchitects.com



Condominiums  
**ALEXANDRIA RESIDENCES**  
369 18th Avenue  
San Francisco, CA 94121

PERMIT APP#: 200806275522

#	date	issue
1	11.24.14	Site Permit Rev 1
2	03.18.15	Fire Plan Check

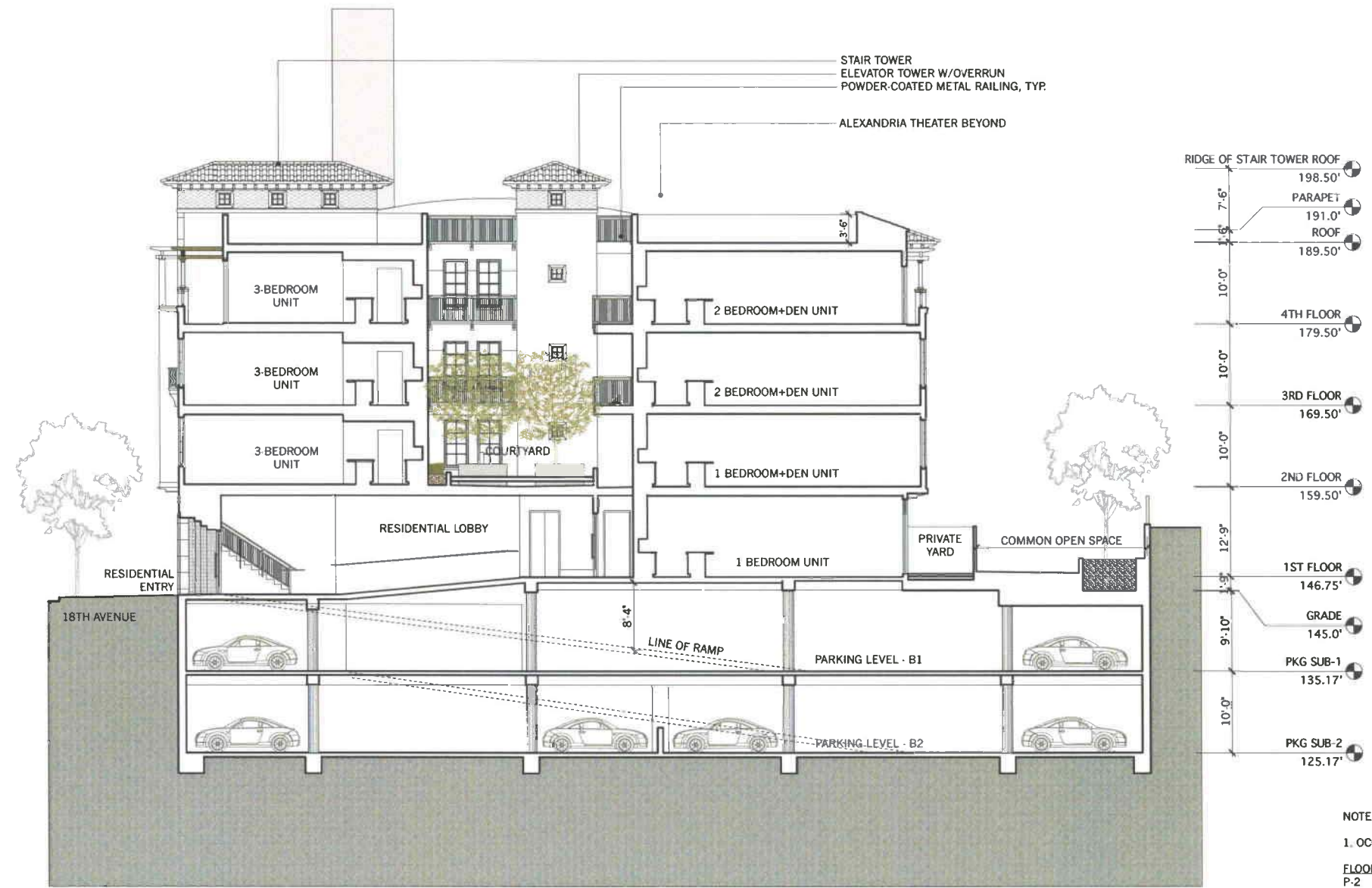
**North & South Elevations**

project: 10.06  
drawn by: JP  
checked by:  
date: 07.07.14  
scale:

**A-3.2**



**ELEVATIONarchitects**  
 1159 Green Street, Suite 4  
 San Francisco, CA 94109  
 415.537.1125  
 www.elevationarchitects.com



NOTE:  
 1. OCCUPANCY TYPE PER FLOOR:  

FLOOR	USE	OCCUPANCY
P-2	PARKING GARAGE	S-2
P-1	PARKING GARAGE	S-2
1ST	PARKING GARAGE	S-2
	RETAIL	M
	RESIDENTIAL	R-2
2ND	RESIDENTIAL	R-2
3RD	RESIDENTIAL	R-2
4TH	RESIDENTIAL	R-2

  
 2. OCCUPANCY SEPARATION:  
 1-HOUR SEPARATION BETWEEN ALL USES  
 2-HOUR SEPARATION AT VERTICAL STAIRS, ELEVATOR AND SHAFT ENCLOSURES

Condominiums  
**ALEXANDRIA RESIDENCES**  
 369 18th Avenue  
 San Francisco, CA 94121

PERMIT APP#: 200806275522

#	date	issue
1	11.24.14	Site Permit Rev 1
2	03.18.15	Fire Plan Check

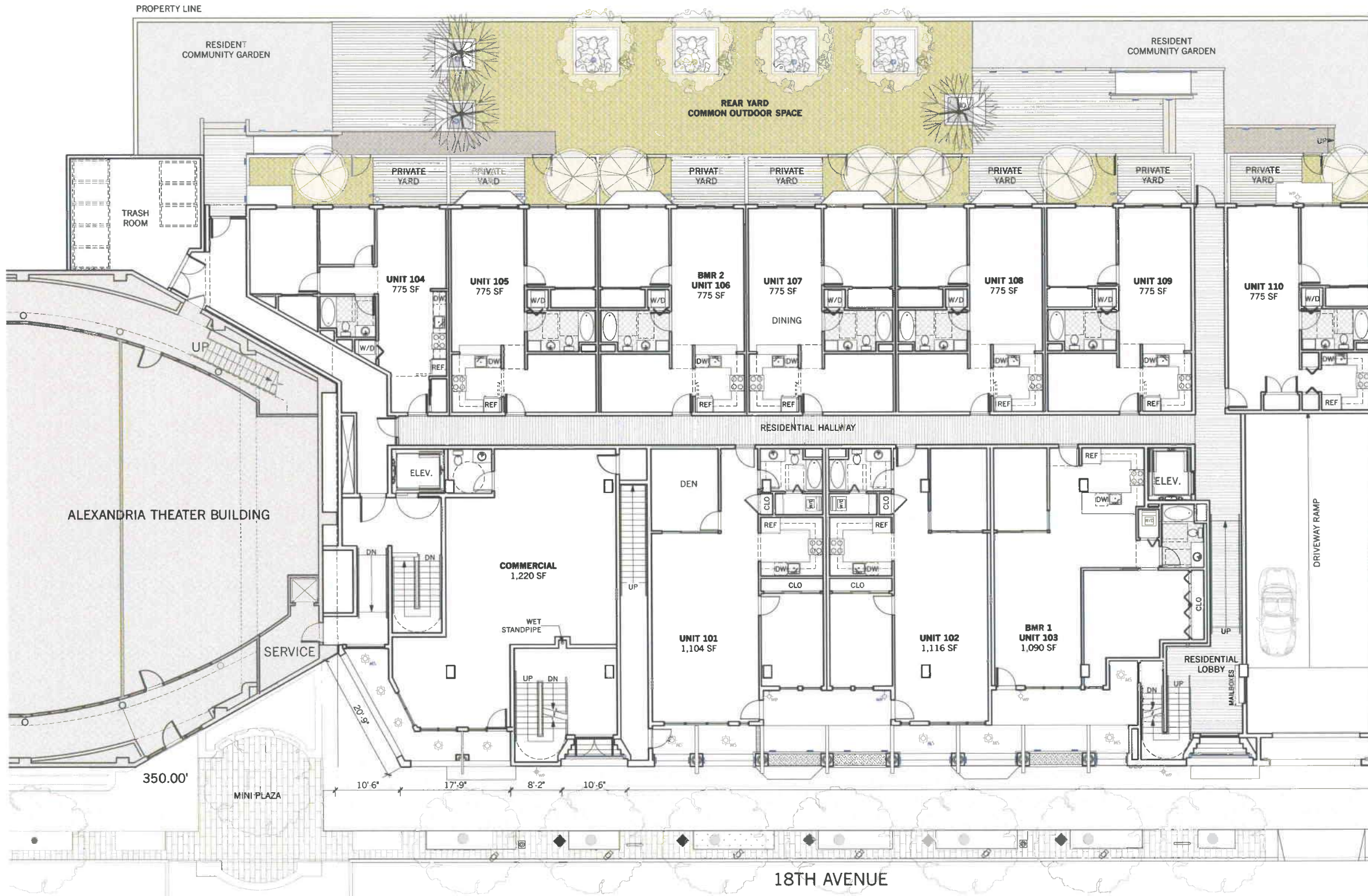
East/West Section

project: 10.06  
 drawn by: JP  
 checked by:  
 date: 07.07.14  
 scale:

1 EAST / WEST SECTION  
 Scale: 1/8" = 1'-0"



A-3.3



1 1ST FLOOR PLAN  
Scale: 1/8" = 1'-0"

**ELECTRICAL SYMBOL LEGEND**

- RECESSED STEP LIGHT  
COOPER LIGHTING
- PLANE STEP LIGHT OR SIM.  
[http://www.cooperindustries.com/content/public/en/lighting/products/step\\_lights/\\_125553.ssd.html](http://www.cooperindustries.com/content/public/en/lighting/products/step_lights/_125553.ssd.html)
- WALL SCONCE AT UNITS  
HUBBARDTON FORGE  
AXIS SCONCE  
<http://www.vtforge.com/ProductsInfo.cfm?Design=306401>
- WALL SCONCE AT ENTRY DOORS  
COOPER LIGHTING  
ENC ENTRI ROUND CLEAN OR SIM.  
[http://www.cooperindustries.com/content/dam/public/lighting/products/documents/issue/brochures/evu031497\\_entr.pdf](http://www.cooperindustries.com/content/dam/public/lighting/products/documents/issue/brochures/evu031497_entr.pdf)
- LANDSCAPE UPLIGHT  
COOPER LIGHTING  
CAMBRIA 703 OR SIM.  
[http://www.cooperindustries.com/content/dam/public/lighting/products/documents/lumiere/brochures/cambria\\_703\\_hid\\_111908.pdf](http://www.cooperindustries.com/content/dam/public/lighting/products/documents/lumiere/brochures/cambria_703_hid_111908.pdf)
- CEILING MOUNT OUTDOOR  
CSL SIDE WALL OR CEILING  
7 1/2-INCH LIGHT FIXTURE  
MODEL NO. EU95973  
<http://www.eurostylelighting.com/eu95973.htm>
- PORTAL AND GARAGE ENTRIES  
LINEAR T-5 FLUOR  
MTD VERTICALLY AND HORIZONTALLY  
BEHIND ORNAMENTAL GRILL

NOTE:  
THIS IS A CURSORY STUDY. LIGHTING PLANS WILL BE DESIGNED IN DESIGN DEVELOPMENT PHASE. PROJECT SPONSOR WILL WORK WITH PLANNING DEPT ON FINAL DESIGN AND SPECIFICATIONS FOR OVERALL PROJECT



Elevationarchitects  
1099 - 23rd Street  
Suite 18  
San Francisco, CA 94107  
415.537.1125  
[www.elevationarchitects.com](http://www.elevationarchitects.com)

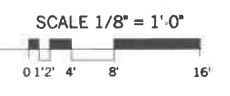


Condominiums  
**ALEXANDRIA RESIDENCES**  
369 18th Avenue  
San Francisco, CA 94121

PERMIT APP#: 200806275522

#	date	issue

1st Floor - Lighting  
project: 10.06  
drawn by: JP  
checked by:  
date: 10.16.14  
scale:



A-6.1



**ElevationArchitects**  
1159 Green Street, Suite 4  
San Francisco, CA 94109

415.537.1125  
www.elevationarchitects.com



**tanaka  
designgroup**

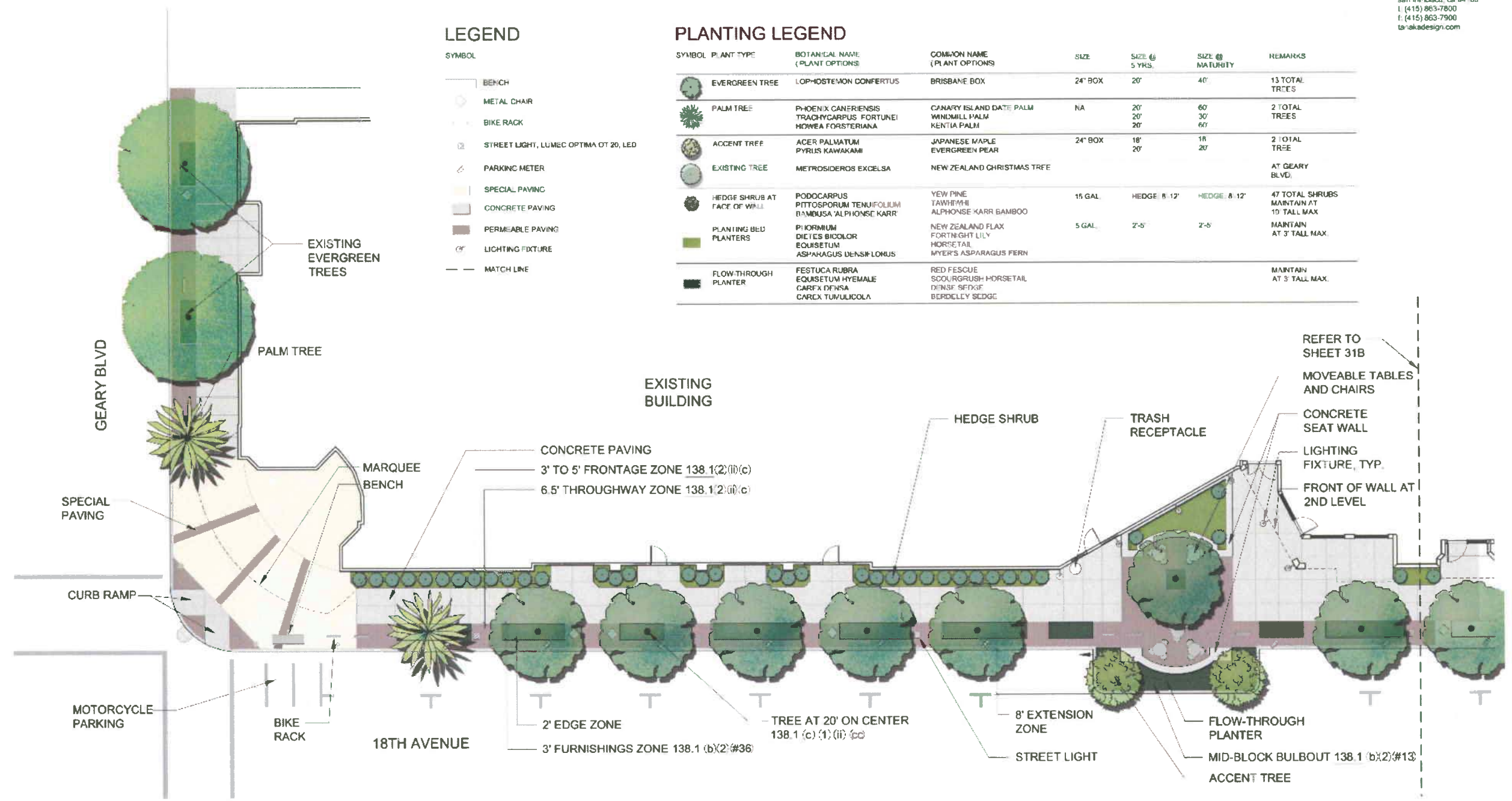
360 Langton Street, Suite 102  
San Francisco, CA 94103  
T: (415) 863-7800  
F: (415) 863-7900  
tanakadesign.com

**LEGEND**

- SYMBOL
- BENCH
- METAL CHAIR
- BIKE RACK
- STREET LIGHT, LUMEC OPTIMA OT 20, LED
- PARKING METER
- SPECIAL PAVING
- CONCRETE PAVING
- PERMEABLE PAVING
- LIGHTING FIXTURE
- MATCH LINE

**PLANTING LEGEND**

SYMBOL	PLANT TYPE	BOTANICAL NAME (PLANT OPTIONS)	COMMON NAME (PLANT OPTIONS)	SIZE	SIZE @ 5 YRS	SIZE @ MATURITY	REMARKS
[Symbol]	EVERGREEN TREE	LOPHOSTEMON CONFERTUS	BRISBANE BOX	24" BOX	20'	40'	13 TOTAL TREES
[Symbol]	PALM TREE	PHOENIX CANARIENSIS TRACHYCARPUS FORTUNEI HOWEA FORSTERIANA	CANARY ISLAND DATE PALM WINDMILL PALM KENTIA PALM	NA	20' 20' 20'	60' 30' 60'	2 TOTAL TREES
[Symbol]	ACCENT TREE	ACER PALMATUM PYRUS KAWAKAMI	JAPANESE MAPLE EVERGREEN PEAR	24" BOX	18' 20'	18' 20'	2 TOTAL TREE
[Symbol]	EXISTING TREE	METROSIDEROS EXCELSA	NEW ZEALAND CHRISTMAS TREE				AT GEARY BLVD.
[Symbol]	HEDGE SHRUB AT FACE OF WALL	PODOCARPUS PITTOSPORUM TENUIFOLIUM BAMBOUSA ALPHONSE KARR	YEW PINE TAWHIWHI ALPHONSE KARR BAMBOO	15 GAL.	HEDGE @ 12'	HEDGE @ 12'	47 TOTAL SHRUBS MAINTAIN AT 15' TALL MAX.
[Symbol]	PLANTING BED PLANTERS	PIRORNIUM DIETES BICOLOR EQUISETUM ASPHAGUS DENSIFLORUS	NEW ZEALAND FLAX FORTNIGHT LILY HORSETAIL MYER'S ASPARAGUS FERN	5 GAL.	2'-5"	2'-5"	MAINTAIN AT 3' TALL MAX.
[Symbol]	FLOW-THROUGH PLANTER	FESTUCA RUBRA EQUISETUM HYEMALE CAREX DENSA CAREX TUMULICOLA	RED FESCUE SOULGRASS HORSETAIL DENSE SEDGE BERDELEY SEDGE				MAINTAIN AT 3' TALL MAX.



**PROPOSED STREETScape PLAN**

**ALEXANDRIA THEATER**  
369 18th Ave - San Francisco, CA 94121

Condominiums  
**ALEXANDRIA RESIDENCES**  
369 18th Avenue  
San Francisco, CA 94121

PERMIT APP#: 200806275522

#	date	issue
	11.24.14	Site Permit Rev 1

**Streetscape (south)**

project:	10.06
drawn by:	JP
checked by:	
date:	07.07.14
scale:	

**L-1**



**ELEVATIONarchitects**  
1159 Green Street, Suite 4  
San Francisco, CA 94109

415.537.1125  
www.elevationarchitects.com



**tanaka**  
designgroup

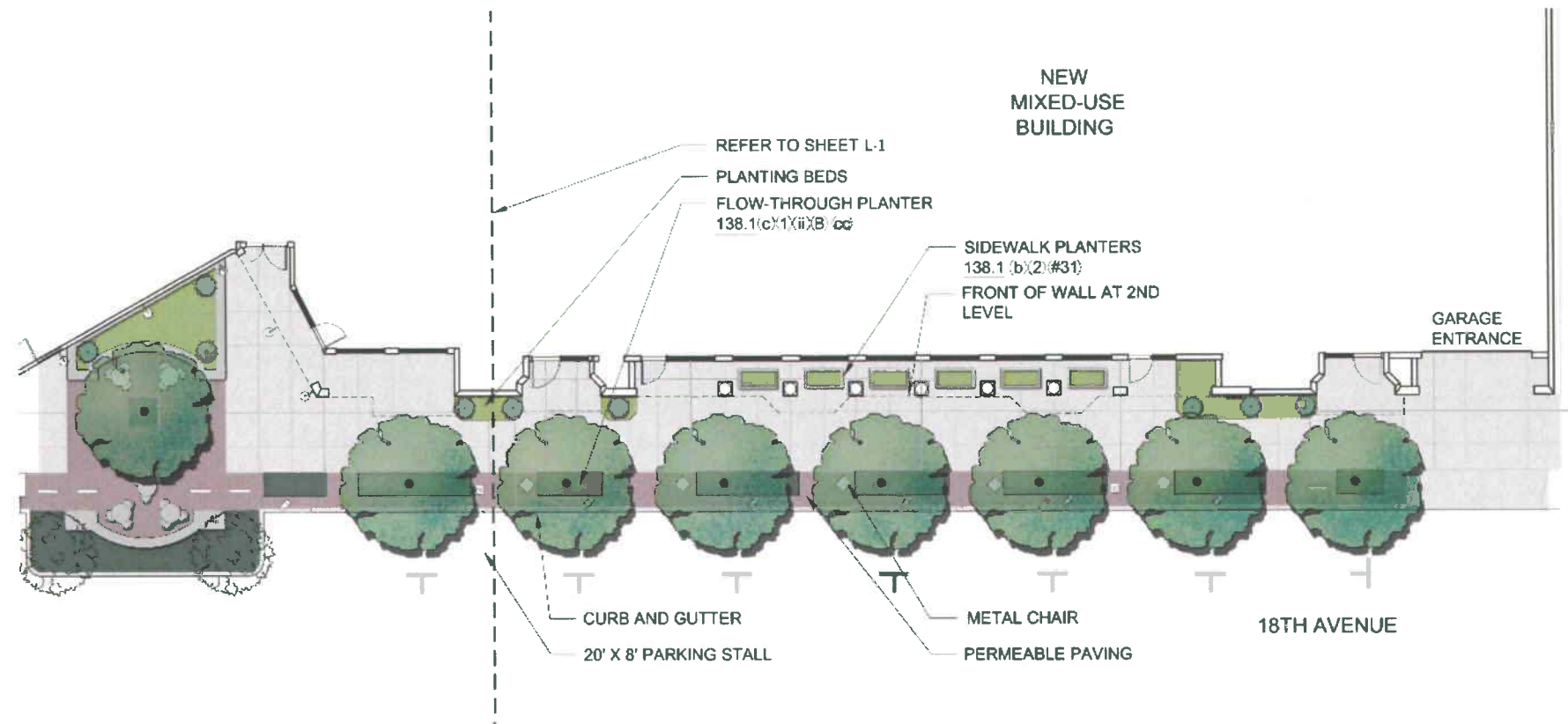
360 langdon street, suite 102  
san francisco, ca 94103  
t: (415) 863-7800  
f: (415) 863-7900  
tanakadesign.com

**LEGEND**

- SYMBOL
- BENCH
  - ⊗ METAL CHAIR
  - BIKE RACK
  - ⊙ STREET LIGHT, LUMEC OPTIMA OT 20, LED
  - ⊕ PARKING METER
  - SPECIAL PAVING
  - CONCRETE PAVING
  - PERMEABLE PAVING
  - ⊕ LIGHTING FIXTURE
  - MATCH LINE

**PLANTING LEGEND**

SYMBOL	PLANT TYPE	BOTANICAL NAME (PLANT OPTIONS)	COMMON NAME (PLANT OPTIONS)	SIZE	SIZE @ 5 YRS	SIZE @ MATURITY
●	EVERGREEN TREE	LOPHOSTEMON CONFERTUS	BRISBANE BOX	24" BOX	20'	40'
●	PALM TREE	PHOENIX CANARIENSIS TRACHYCARPUS FORTUNEI HOWEA FORSTERIANA	CANARY ISLAND DATE PALM WINDMILL PALM KENTIA PALM	NA	20' 20' 20'	60' 30' 60'
●	ACCENT TREE	ACER PALMATUM PYRUS KAWAKAMI	JAPANESE MAPLE EVERGREEN PEAR	24" BOX	18' 20'	18' 20'
●	EXISTING TREE	METROSIDEROS EXCELSA	NEW ZEALAND CHRISTMAS TREE			
●	HEDGE SHRUB AT FACE OF WALL	PODOCARPUS PITTOSPORUM TENUIFOLIUM BAMBUSA ALPIONSE KARR	YEW PINE TAWHIWHI ALPHONSE KARR BAMBOO	15 GAL	HEDGE: 8' 12"	HEDGE: 8' 12"
■	PLANTING BED PLANTERS	PHORMIUM DIETES BICOLOR EQUISETUM ASPARAGUS DENSIFLORUS	NEW ZEALAND FLAX FORTNIGHT LILY HORSETAIL MYER'S ASPARAGUS FERN	5 GAL	2' 5"	2' 5"
■	FLOW-THROUGH PLANTER	FESTUCA RUBRA EQUISETUM HYEMALE CAREX Densa CAREX TUMULICOLA	RED FESCUE SCOURGRUSH HORSETAIL DENSE SEDGE BERDELEY SEDGE			



**PROPOSED STREETScape PLAN**

**ALEXANDRIA THEATER**  
369 18th Ave - San Francisco, CA



Condominiums  
**ALEXANDRIA RESIDENCES**  
369 18th Avenue  
San Francisco, CA 94121

PERMIT APP#: 200806275522

#	date	issue
	11.24.14	Site Permit Rev 1

**Streetscape (north)**

project:	10.06
drawn by:	JP
checked by:	
date:	07.07.14
scale:	

**L-2**

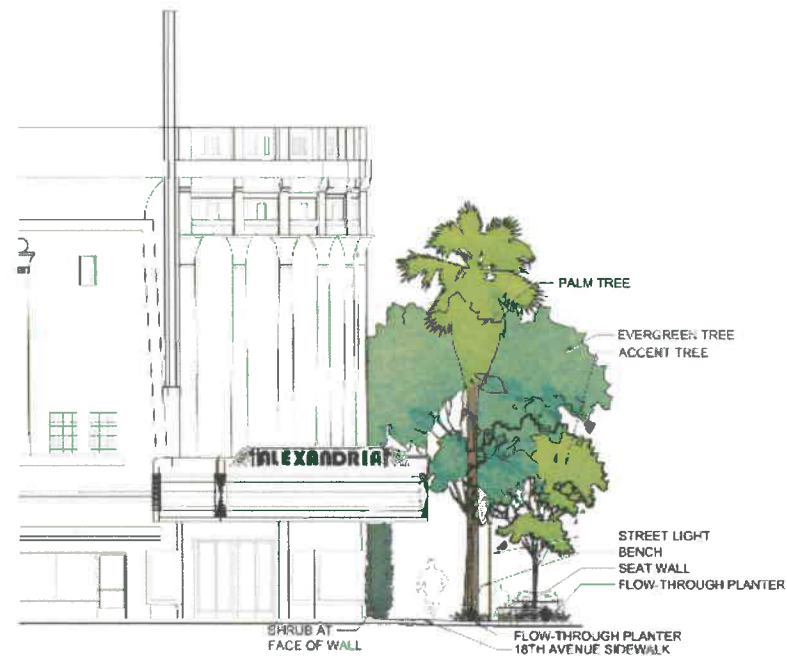
**tanaka**  
designgroup

360 langton street, suite 102  
san francisco, ca 94103  
t: (415) 863-7800  
f: (415) 863-7800  
tanakadesign.com



**ELEVATIONArchitects**  
1159 Green Street, Suite 4  
San Francisco, CA 94109

415.537.1125  
www.elevationarchitects.com



SOUTH ELEVATION AT GEARY BLVD AND 18TH AVE.



18TH AVENUE EXTERIOR PATIO AND MID-BLOCK  
BULB OUT ENLARGED ELEVATION




18TH AVENUE ELEVATION



PROPOSED STREETSCAPE ELEVATION

**ALEXANDRIA THEATER**  
369 18th Ave - San Francisco, CA 94121



Condominiums  
**ALEXANDRIA RESIDENCES**  
369 18th Avenue  
San Francisco, CA 94121

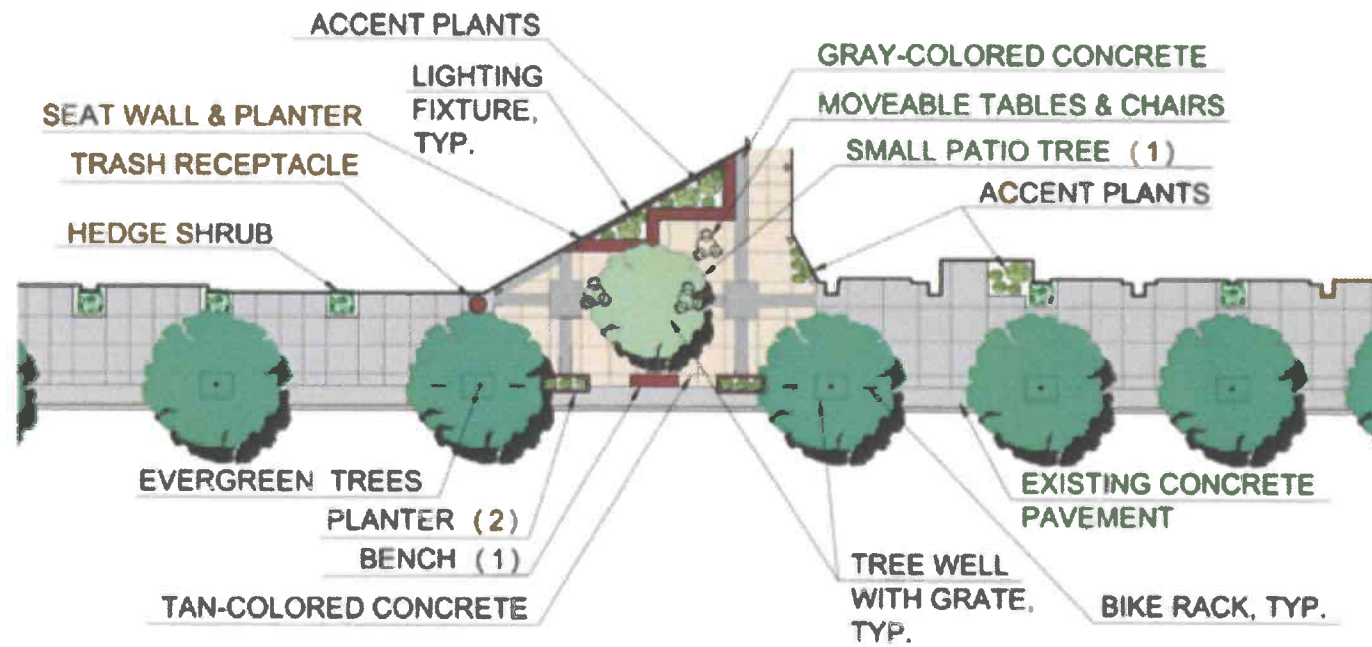
PERMIT APP#: 200806275522

#	date	issue
	11.24.14	Site Permit Rev 1

Street Views

project:	10.06
drawn by:	JP
checked by:	
date:	07.07.14
scale:	

LANDSCAPE COLOR AND MATERIALS BOARD



ALEXANDRIA THEATER  
San Francisco, CA

**tanaka**  
design group

360 langton street suite 102  
san francisco, california 94103  
tel: (415) 863-7800  
www.tanakadesign.com



ELEVATIONarchitects  
1159 Green Street, Suite 4  
San Francisco, CA 94109

415.537.1125  
www.elevationarchitects.com



PLANT MATERIALS



EVERGREEN TREE



PALM TREE



SMALL PATIO TREE



ACCENT PLANTS



EVERGREEN SHRUB

HARDSCAPE MATERIALS



TREE GRATE



TEXTURED AND COLORED CONCRETE



SEAT WALL / PLANTER


FURNISHINGS



TRASH RECEPTACLE



BIKE RACKS



BENCH SEATING



MOVEABLE CHAIRS AND TABLES



PLANTERS



SCONCE LIGHT

Condominiums  
**ALEXANDRIA RESIDENCES**  
369 18th Avenue  
San Francisco, CA 94121

PERMIT APP#: 200806275522

#	date	issue
	11.24.14	Site Permit Rev 1

Landscape Elements

project:	10.06
drawn by:	JP
checked by:	
date:	07.07.14
scale:	

L-4